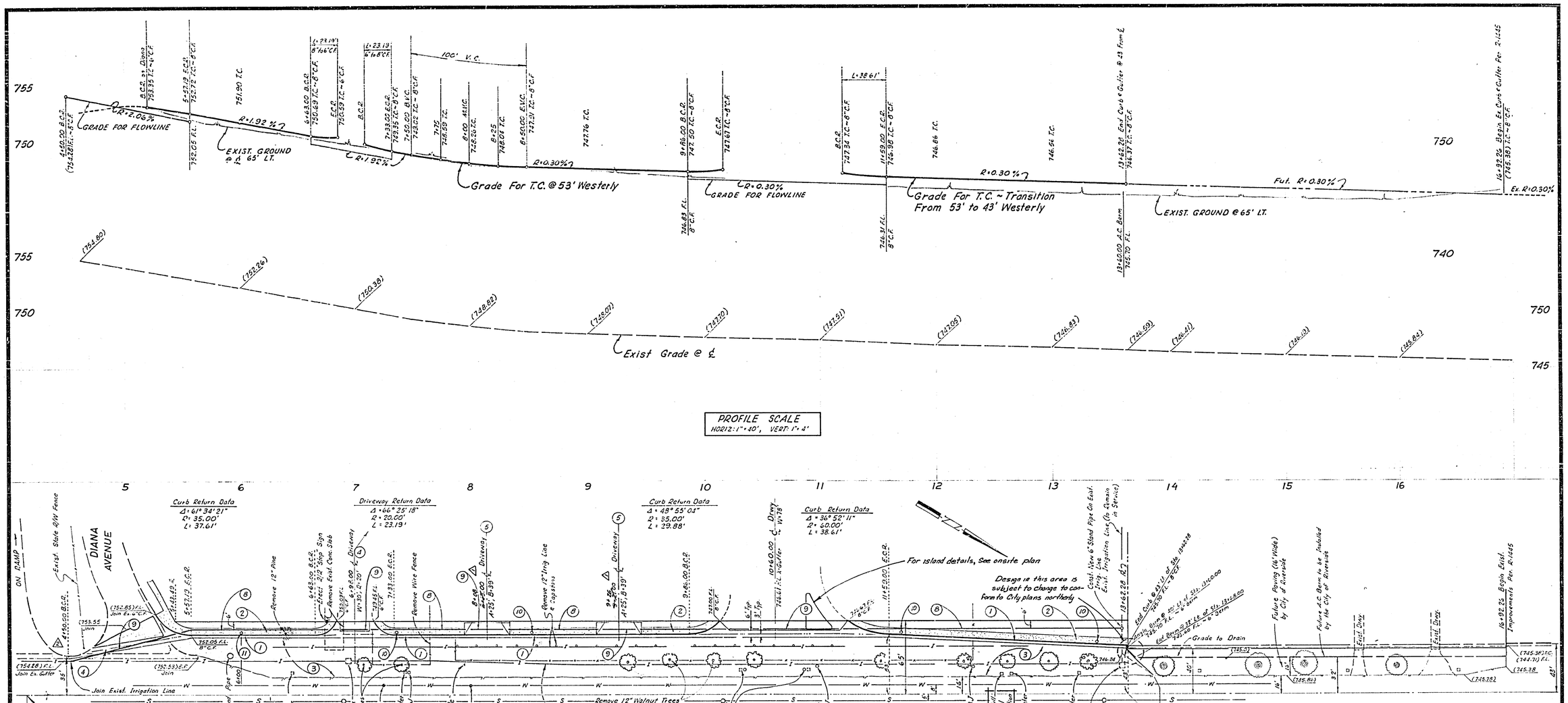

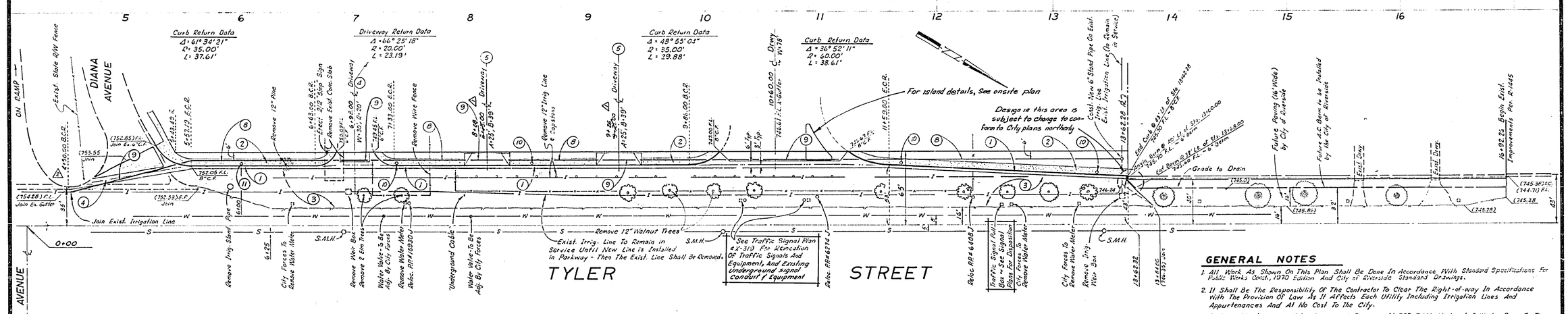

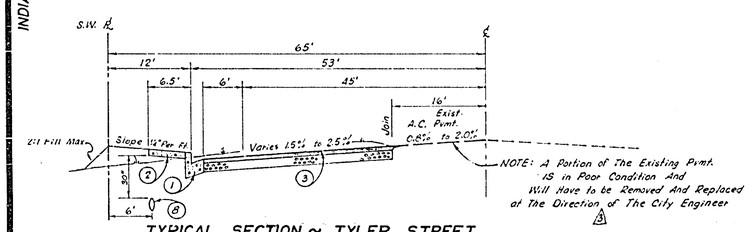

TYPICAL SECTION ~ TYLER STREET

NO SCALE

T. I. = 7

CONSTRUCTION NOTES

1. CONST. CONC. CURB (8") & GUTTER (24") PER STD. PLAN #200
2. CONST. CURB SIDEWALK PER STD. PLAN #325
3. CONST. 2½" A.C. OVER 4" CLASS II AGG. BASE
4. CONST. 6' WIDE CROSS GUTTER & APRONS PER STD. PLAN #220
5. CONST. CONC. DRIVEWAY APPROACH PER STD. PLAN #302
6. INSTALL 2" x 4" REDWOOD HEADER
7. CONST. A.C. BERM (6" HIGH) PER STD. PLAN #200
8. CONST. 8" CONC. IRRIGATION PIPE
9. CONST. 8" A.C. CLASS 2400 IRRIGATION LINE-UNDER DRIVEWAYS
10. ERECT R26(S) REFLECTORIZED ON STREET LIGHT STANDARD
11. ERECT R26(S) REFLECTORIZED ON 10' GALV. STEEL POST

GENERAL NOTES

1. All Work As Shown On This Plan Shall Be Done In Accordance With Standard Specifications For Public Works Const., 1970 Edition And City of Riverside Standard Drawings.
2. It Shall Be The Responsibility Of The Contractor To Clear The Right-of-way In Accordance With The Provision Of Law As It Affects Each Utility Including Irrigation Lines And Appurtenances And At No Cost To The City.
3. Contact Charles Hare, Water Commercial Engineer, At 787-7441 At Least 2 Weeks Prior To The Start Of Construction To Arrange For The Relocation Of Any City Facilities - Water, Irrigation Or Electric.
4. Work Shown To Be Done "By City" Will Be Done By Water Div. Forces At Developers Expense.
5. Trim Edge of Existing Paving, Where it is to be Joined by New Paving, to a Clean, Straight Line. Construct Match-up Paving as Shown And Overlay Paving As Directed in The Field to Produce a Smooth Crown Section.

BENCH MARK
CITY B.M. - P.K. NAIL IN NW. CURB RETURN @ MAGNOLIA & TYLER CITY F.B. 625/69 ELEV. 740.279

IRRIGATION DIVISION APPROVED BY: DATE	ANACAL ENGINEERING CO. P.O. BOX 3668 (222 E. LINCOLN) ANAHEIM, CALIFORNIA 92803 TEL. (714) 774-1763 F.B. 3777, Pg. 27 PREPARED UNDER THE SUPERVISION OF: Carl Czaplinski CARL CZAPLINSKI R.C.E. 8427 10-4-71 DATE	3 Add pavement replacement note 4 Eliminated Widening at Fwy. On Ramp 2 Revised curb return per Traffic Div. MARK REVISIONS APPR. DATE DESIGNED BY T.W.C. DRAWN BY T.W.C. CHECKED BY W.L.M.	CITY OF RIVERSIDE, CALIFORNIA DEPARTMENT OF PUBLIC WORKS APPROVED BY / BY / DATE: OFFICE ENGINEER, PARK DEPARTMENT, TRAFFIC DIVISION, ASSISTANT CITY ENG.	APPROVED BY DIRECTOR OF PUBLIC WORKS DATE	ZONING CASE R-25-701 STREET PLAN AND PROFILE TYLER STREET SWLY SIDE FROM DIANA AVENUE TO 801 FEET NWLY OF DIANA AVENUE HORIZ. SCALE: 1" = 40' VERT. SCALE: 1" = 4'	PROJECT NO. R-1533 SHEET 1 OF 1 FILE NO.

T. I. = 7