RIVERSIDE CALIFORNIA

PUBLIC WORKS DEPARTMENT

CROSS GUTTER REMOVAL

FOR RCFCD MAGNOLIA CENTER S. D.

CONSTRUCTION LEGEND

(1" = 60')

CENTER LINE — ℄ —
RIGHT-OF-WAY LINE — R/W —
SUBDIVISION LOT LINE — ℄ —
TOP OF SLOPE
TOE OF SLOPE
DIRECTION OF FLOW

PLAN

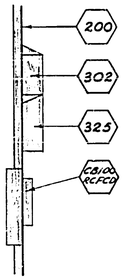

(200) CONSTRUCT CURB & GUTTER PER. STD. DWG. Nº 200

(302) CONSTRUCT DRIVEWAY APPROACH PER. STD. DWG. Nº 302

(325) CONSTRUCT SIDEWALK PER STD. DWG. 325

(C.B. 100 RCFCD) CONSTRUCT CATCH BASIN Nº 1 PER RIVERSIDE COUNTY FLOOD CONTROL DISTRICT STD. DWG. C.B. 100

A.C. OVERLAY

CONCRETE

REMOVE CONCRETE OR A.C. AND REPLACE WITH 6" A.C.

GENERAL CONSTRUCTION NOTES

1. EXISTING ELEVATIONS ARE GIVEN IN PARENTHESES ( ) FOR REFERENCE ONLY; CONSTRUCT TOP OF CURB TO MATCH EXISTING SIDEWALK.
2. OTHER NOTES ARE SHOWN ON SHEETS WHERE THEY APPLY.
3. ADDITIONAL GRADE CONTROLS AT INTERSECTIONS WILL BE FURNISHED TO THE CONTRACTOR PRIOR TO PAVING.

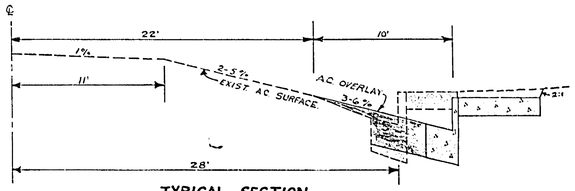

TYPICAL SECTION
1"=5' HORZ. 1"=1' VERT.
RIVERSIDE AVE.
STA. 9+30 TO 11+60
STA. 15+00 TO 18+10

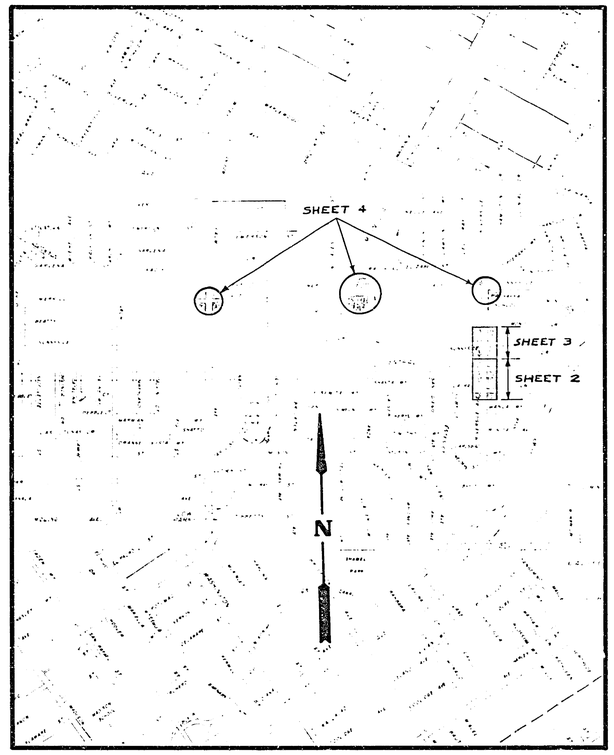

PROJECT LOCATION PLAN

0' 500' 1000' 2000' 3000' 4000' 5000' 6000'

SCALE 1" = 1000'

SHEET INDEX

SHEET 1 TITLE SHEET
" 2 RIVERSIDE AVE., LAURA LN. TO CENTRAL AVE.
" 3 RIVERSIDE AVE. AT SUNNYSIDE DR.
" 4 MERRILL AVENUE AT: PALM AVE., MAGNOLIA AVE., DE ANZA AVE., AND RIVERSIDE AVE.

EXISTING CULTURE AND UNDERGROUND LEGEND

EXISTING UNDERGROUND UTILITIES

(scale)

SANITARY SEWER	8"VCP-S	TELEPHONE CONDUIT	T
WATER LINE	6"CI-W	ELECTRICAL CONDUIT	E
STORM DRAIN	24"RCP-SD	STREET LIGHTING	SL
CULVERT	15"CONC-C	TRAFFIC SIGNAL	SIG
IRRIGATION LINE	20"-IRR	FIRE ALARM	F
GAS LINE	3"M-G		

EXISTING TOPOGRAPHY

(scale)

BLOCK WALL
BOARD FENCE
WIRE FENCE
CHAIN LINK FENCE
TOP OF SLOPE
TOE OF SLOPE
DIRECTION OF FLOW

SANITARY SEWER MH
SANITARY SEWER CLEANOUT
STORM DRAIN MH
IRRIGATION WEIR
WATER MH
GAS MH
ELECTRIC MH
TELEPHONE MH OR VAULT
WATER METER
FIRE HYDRANT
SPRINKLER HEAD
VALVE
POWER POLE
GUY POLE
POLE & GUY ANCHOR
PULL BOX
TRAFFIC SIGN
PARKING METER
FIRE ALARM BOX
STREET NAME SIGN
GAS METER
MAIL BOX
HYDRANT OR FAUCET
RAILROAD TRACKS
RAILROAD SIGN
RAILROAD SIGNAL
STREET LIGHT (UPRIGHT)
STREET LIGHT
TRAFFIC SIGNAL
TRAFFIC SIGNAL ON MAST ARM
TRAFFIC CONTROL BOX
TRAFFIC SIGNAL DETECTOR
PEDESTRIAN CONTROL FOR TRAFFIC SIGNAL

CONCRETE
ASPHALT
EDGE OF PAVEMENT
BUILDING
UNDERGROUND OR OVERHANGING STRUCTURE
TREE SHOWING DIAMETER IN INCHES
PALM SHOWING DIAMETER IN INCHES
SHRUBBERY
TREE STUMP DIAMETER IN INCHES

AS BUILT, 6/23/72 RB

-CAUTION-
PACIFIC TELEPHONE
CABLES UNDERGROUND
BEFORE EXCAVATING
CALL COLLECT:
7:30 A.M. to 5 P.M. | After Hours & Holidays
Orange County 714 673-0511 | 714 547-6604
Riverside County 714 684-0071 | 714 547-6506

CITY OF RIVERSIDE, CALIFORNIA PUBLIC WORKS DEPARTMENT	CROSS GUTTER REMOVAL FOR RCFCD MAGNOLIA CENTER S. D.	ACCOUNT No. 228	
APPROVED BY / BY / DATE: PRINCIPAL ENGINEER; ~~PARK DEPARTMENT~~; ~~RIVERSIDE COUNTY~~; CHIEF PUB. WKS. ENGR.	APPROVED BY William D. Gardner, DIRECTOR OF PUBLIC WORKS ENG. DATE 3/16/72	TITLE SHEET	DRAWING NUMBER R-1550
		DESIGNED BY ; DRAWN BY BDM CHECKED BY	SHEET 1 OF 4

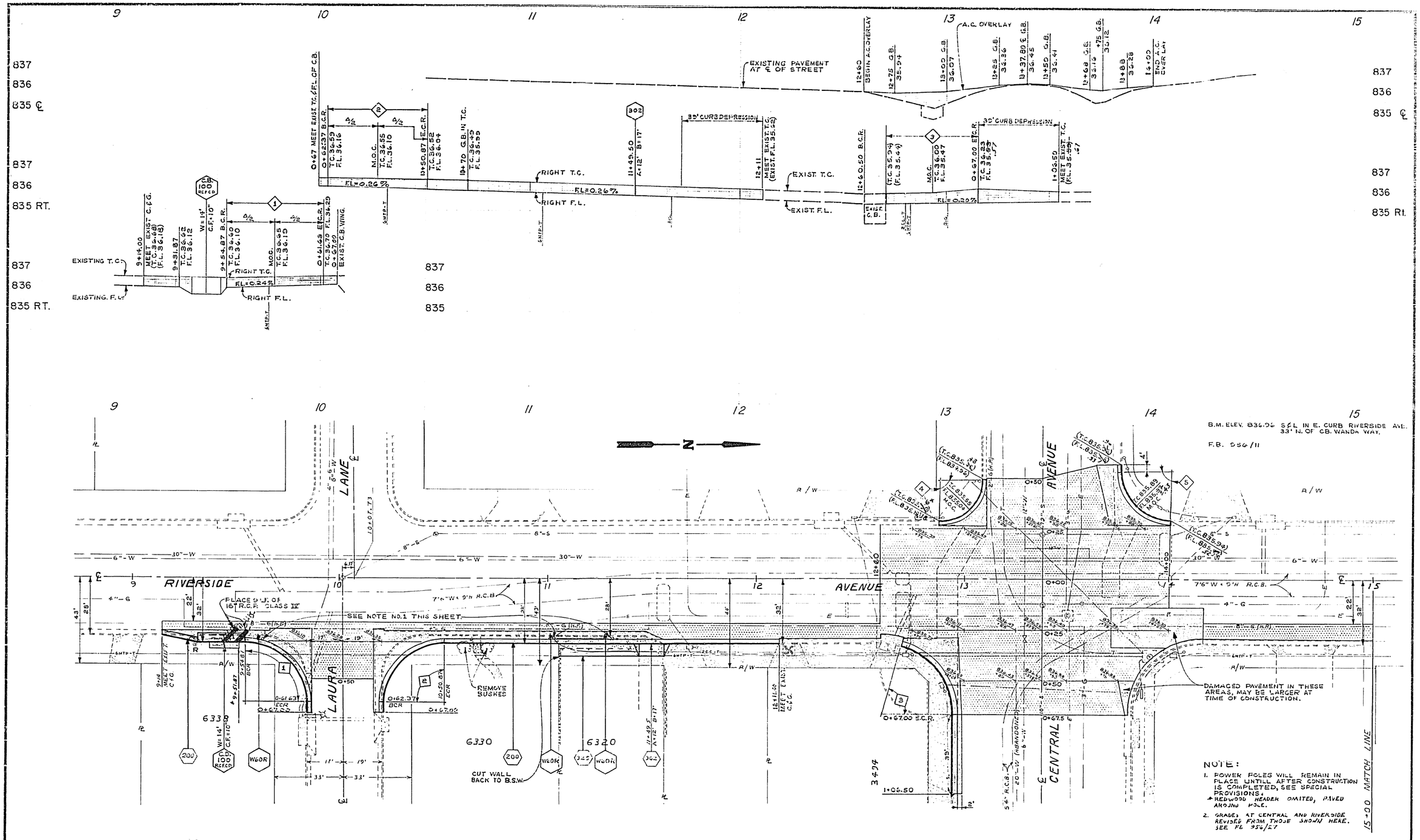

-CAUTION-
PACIFIC TELEPHONE
CABLES UNDERGROUND
BEFORE EXCAVATING
CALL COLLECT
After Hours
7:30 A.M. to 5 P.M. & Holidays

CURVE DATA				
INDEX	R	Δ	T	L
1	30'	89°10'00"	29.63'	46.75'
2	30'	90°42'00"	30.37'	47.49'
3				44.50'
4				31.68'
5				38.94'

CITY OF RIVERSIDE, CALIFORNIA
DEPARTMENT OF PUBLIC WORKS

APPROVED BY
DIRECTOR OF PUBLIC WORKS
DATE 2/16/72

CROSS-GUTTER REMOVAL
FOR RCFCD MAGNOLIA CTR S.D.

RIVERSIDE AVE.
LAURA LN. TO CENTRAL AVE.

HORIZ. SCALE: 1" 20' VERT. SCALE: 1" 2'

PROJECT NO. 228

R-1550

SHEET 2 OF 4

FILE NO.

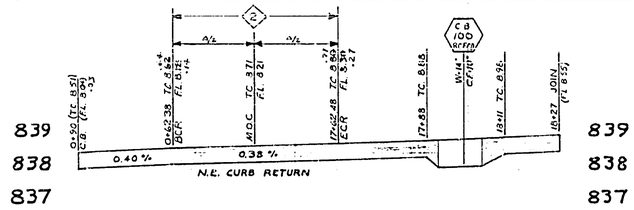

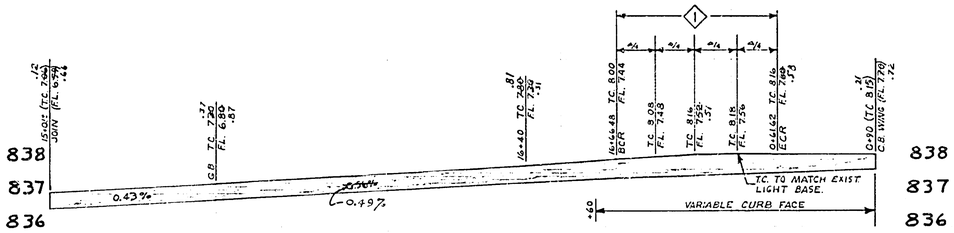

15 16 17 18 19

B.M. 836.96 S&L IN E. CURB RIVERSIDE AVE. 33' N. OF C.B. WANDA WAY. CRFB 356111.

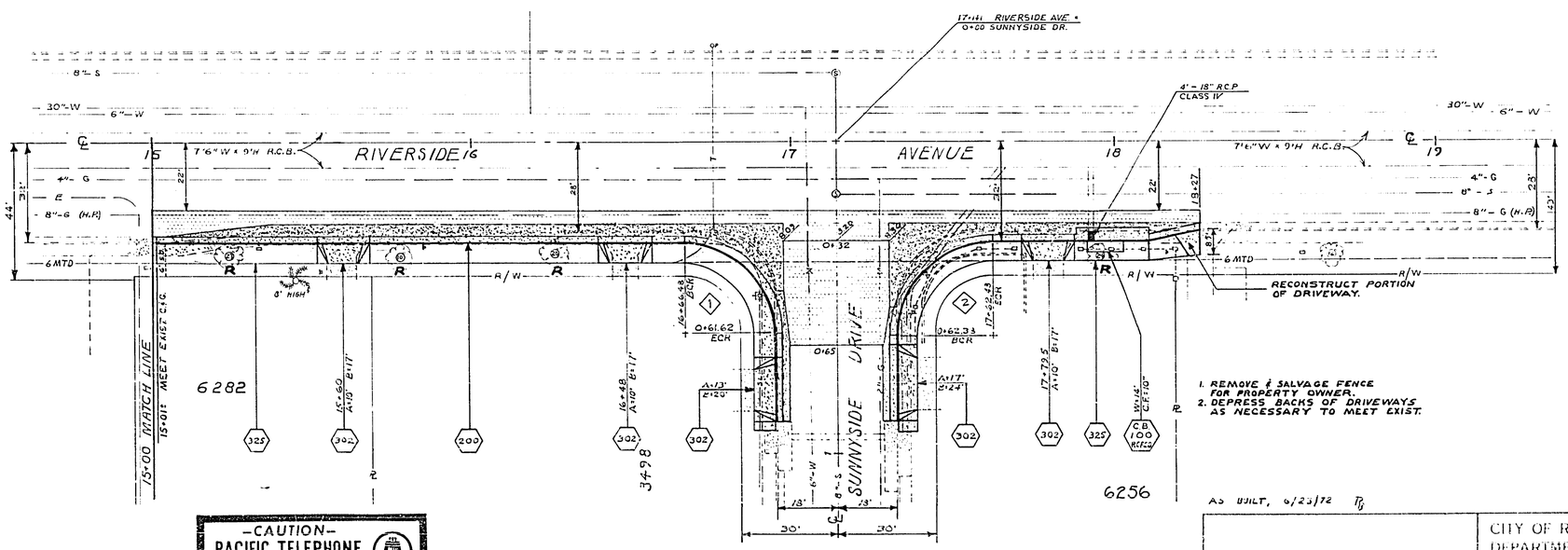

AS BUILT, 6/23/72

CURVE DATA				
	R	Δ	L	T
1	30'	89° 17' 00"	46.75'	29.62'
2	30'	90° 43' 00"	47.49'	30.38'

-CAUTION-
PACIFIC TELEPHONE
CABLES UNDERGROUND
BEFORE EXCAVATING
CALL COLLECT
7:30 A.M. to 5 P.M.
Orange County 714-633-0811
Riverside County 714-684-0273
After Hours & Holidays
714-547-6606
714-547-6606

CITY OF RIVERSIDE, CALIFORNIA
DEPARTMENT OF PUBLIC WORKS

APPROVED BY
DIRECTOR OF PUBLIC WORKS
DATE 3/16/72

CROSS GUTTER REMOVAL
FOR RCFCD MAGNOLIA CTR S.D.

RIVERSIDE AVE.
CENTRAL AVE. TO SUNNYSIDE DR.

HORIZ. SCALE: 1" 20' VERT. SCALE: 1" 2'

PROJECT NO. 228
R-1550
SHEET 3 OF 4
FILE NO.

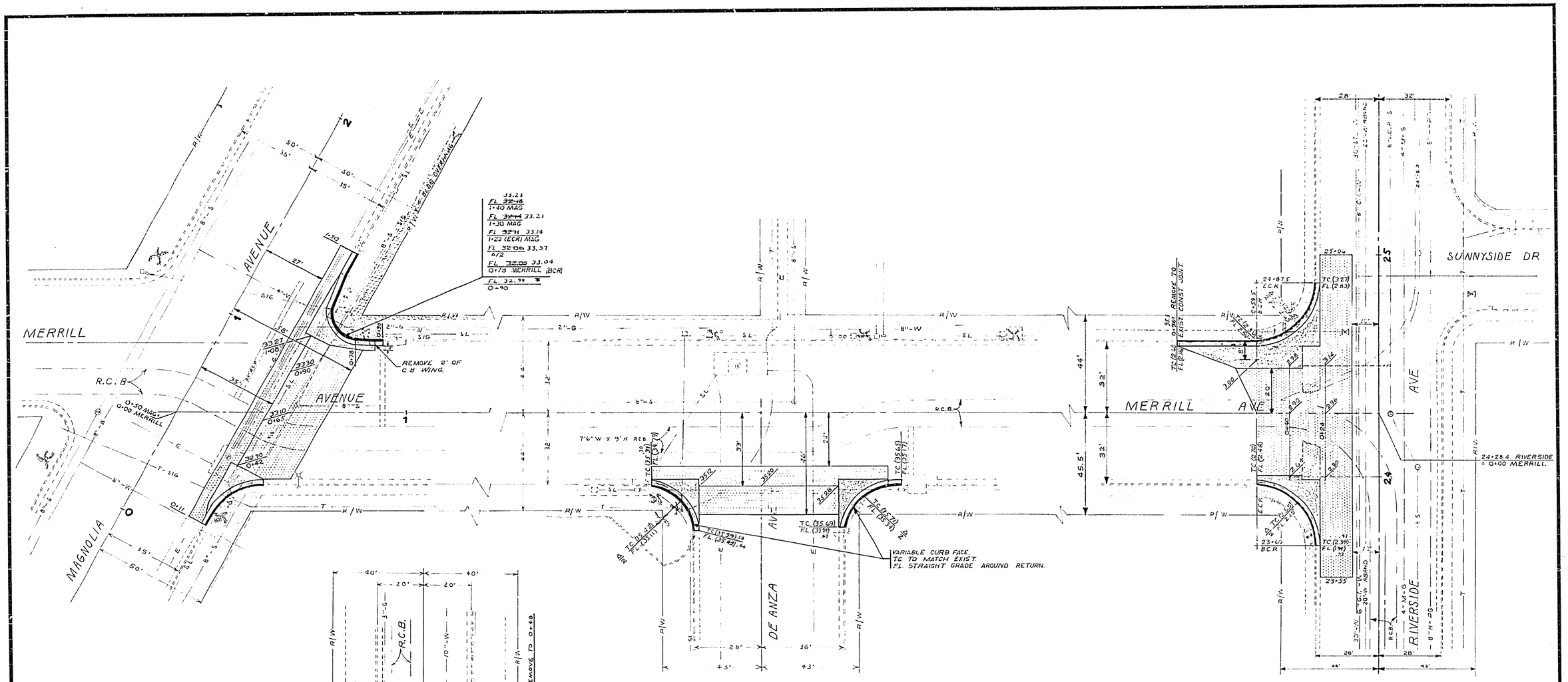

NOTE:

1. REPLACE CURB AT SAME LOCATION AS EXISTING, MATCH EXISTING T.C. & F.L. UNLESS SHOWN OTHERWISE.
2. SPOT GRADES REVISED IN FIELD.

B.M. ELEV. 836.96 S&L IN E. CURB RIVERSIDE AVE. 33' N. OF CB. WANDA WAY.

F.B. 966/11

*AS BUILT, 6/23/72

—CAUTION—
PACIFIC TELEPHONE
CABLES UNDERGROUND
BEFORE EXCAVATING
CALL COLLECT
7:30 A.M. to 5 P.M. After Hours & Holidays

MARK	REVISIONS	APPR	DATE

DESIGNED BY ___ DRAWN BY ___ CHECKED BY ___

CITY OF RIVERSIDE, CALIFORNIA
PUBLIC WORKS DEPARTMENT

APPROVED BY	BY	DATE
PRINCIPAL ENGINEER		
PARK DEPARTMENT		
TRAFFIC DIVISION		
CHIEF PUB. WKS. ENGR.		

APPROVED BY William D. Hardin
DIRECTOR OF PUBLIC WORKS
DATE 7/16/72

CROSS-GUTTER REMOVAL
FOR RCFCD MAGNOLIA CTR S.D.

MERRILL AVE.

SCALE: 1" = 20'

ACCOUNT No. 228
DRAWING NUMBER R-1550
SHEET 4 OF 4