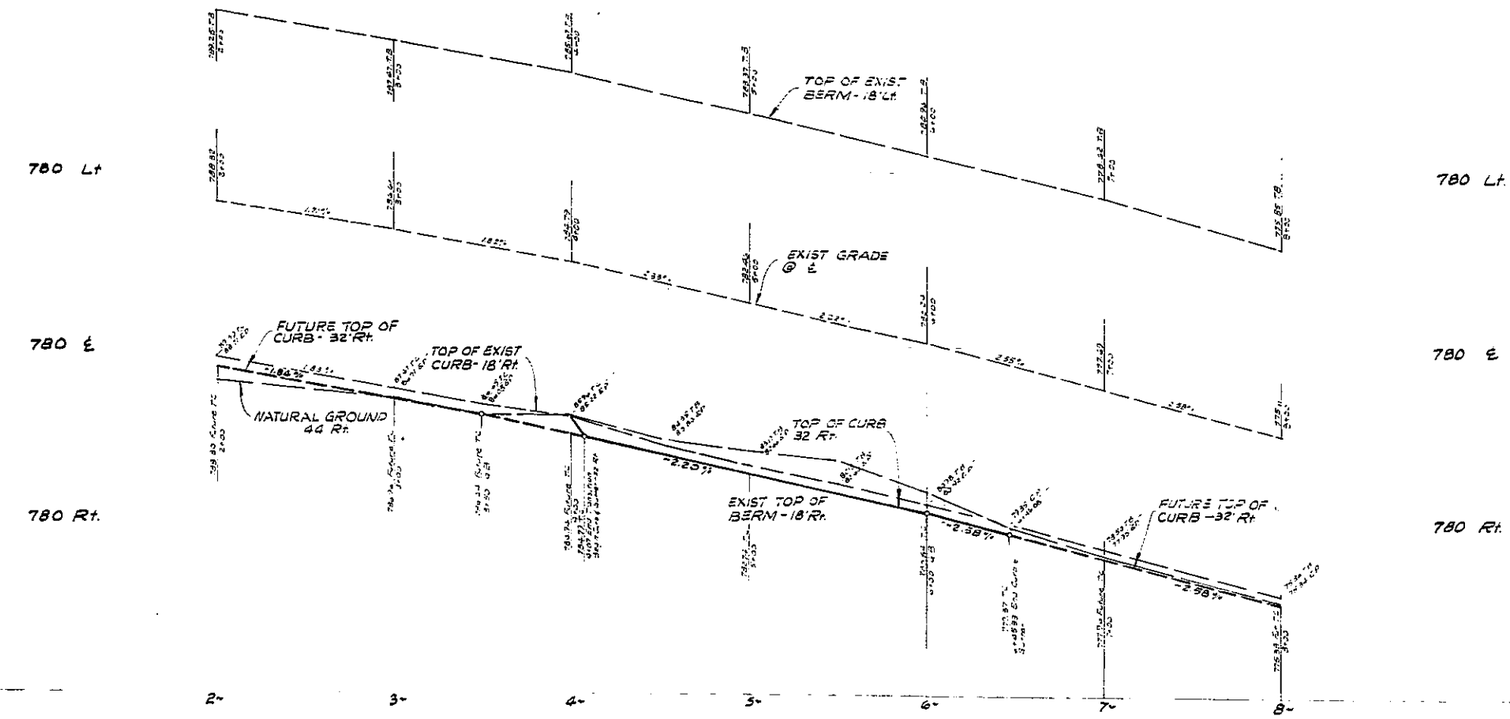

GENERAL NOTES

1. Construction shall be in accordance with the Standard Specifications for Public Works Construction, 1970 Edition, and City of Riverside Standard Drawings.
2. BENCH MARK [illegible] curb return Gramercy Place [illegible] Elev. 767.723
3. The developer shall arrange for a soils test at the subgrade level by a Soils Engineer. Thickness of pavement and type of aggregate base shall be determined by the Soils Engineer and submitted to the City of Riverside for approval prior to construction.
4. 6" V.C.P. Laterals to be located in field at time of construction at direction of owner.
5. Any damage to Irr. facilities will be repaired by city forces and charged to the Contractor. Notify Water Division three days prior to the beginning of construction. Call 787-7443 or 787-7270.

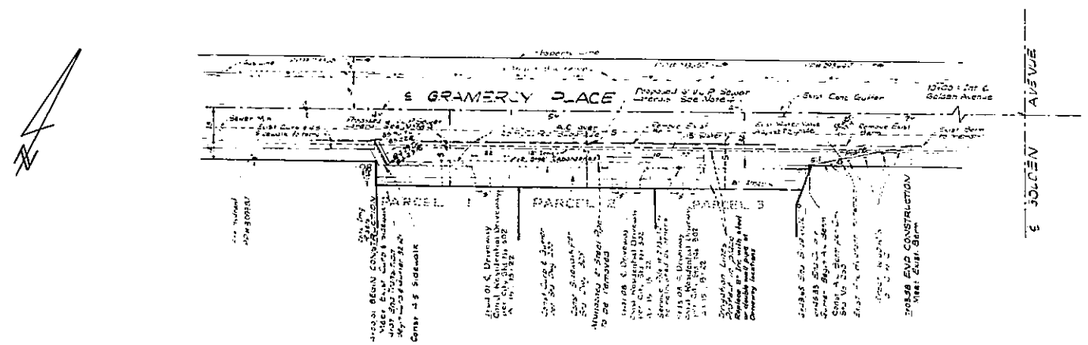

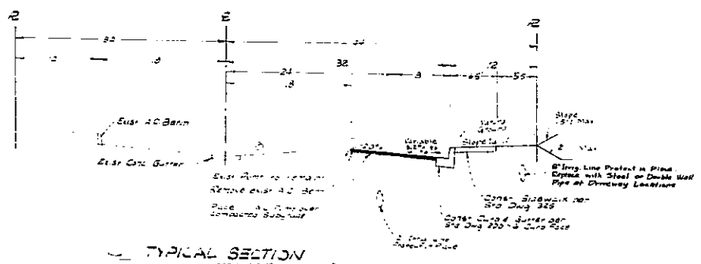

TYPICAL SECTION
Scale [illegible]
T.I. = 7

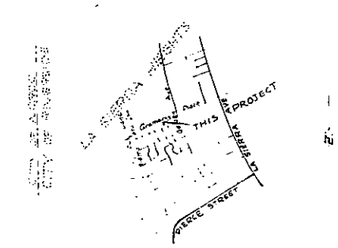

VICINITY MAP
No Scale

APPROVED BY	PREPARED BY		CITY OF RIVERSIDE, CALIFORNIA DEPARTMENT OF PUBLIC WORKS	STREET PLAN AND PROFILE	PROJECT NO.
Riverside City Water Dept. Irrigation Division 1-13-72	BOERNER & WILLIAMS Engineering — Surveying San Bernardino, California APPROVED BY: [signature] 11-29-71 Date	MARK / REVISIONS / APPR. / DATE	APPROVED BY / BY / DATE: PRINCIPAL ENGINEER, PARK DEPARTMENT, TRAFFIC DIVISION, CHIEF P. W. ENGR.	GRAMERCY PLACE South Side From 400'± to 650'± Westerly of Golden Avenue PARCEL MAP NO. 27	R-1552
		DESIGNED BY / DRAWN BY / CHECKED BY	APPROVED BY: DIRECTOR OF PUBLIC WORKS DATE 1/28/72	HORIZ. SCALE: 1" = 40' VERT. SCALE: 1" = 4'	SHEET 1 OF 1 FILE NO.