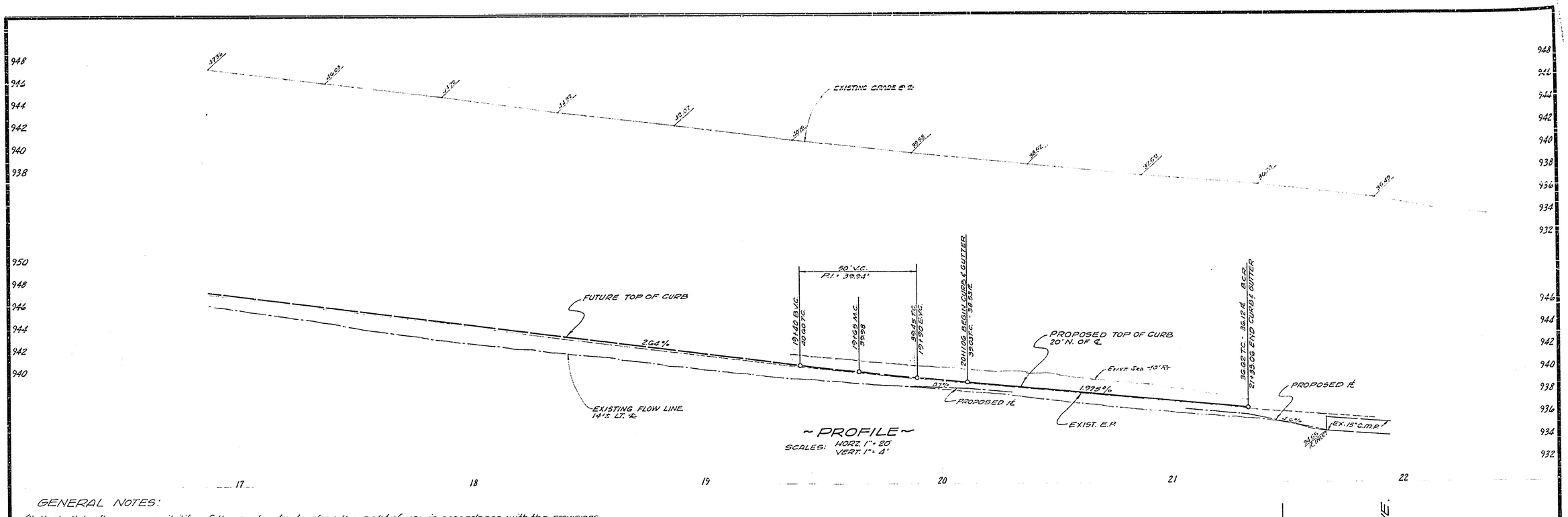

GENERAL NOTES:

(1) It shall be the responsibility of the contractor to clear the right of way in accordance with the provisions of law as it affects each utility including irrigation lines and appurtenances and at no cost to the City.

(2) Construction shall be in accordance with the City of Riverside, Department of Public Works, Standard Drawings and 1970 Edition Specs. for Public Works Construction.

(3) Prime coat, seal coat, and Paint binder are required.

(4) Trim edge of existing pavement where new pavement joins existing pavement to a smooth straight line. Construct match up paving as shown and overlay paving as directed in the field to produce a smooth section.

(5) The developer shall arrange for a Soils Test at the sub-grade level by a Soils Engineer. Thickness of pavement and type of aggregate base shall be determined by the Soils Engineer and submitted to the City of Riverside for approval Prior to Construction.

Note:
All underground utilities or structures reported by the owner or others and those shown on the records examined are indicated with their approximate location and extent. The owner by accepting these plans or proceeding with improvements pursuant thereto agrees to assume liability and to hold undersigned harmless for any damages resulting from the existence of underground utilities or structures not reported to the undersigned; not indicated on the public records examined; located at variance with that reported or shown on records examined.

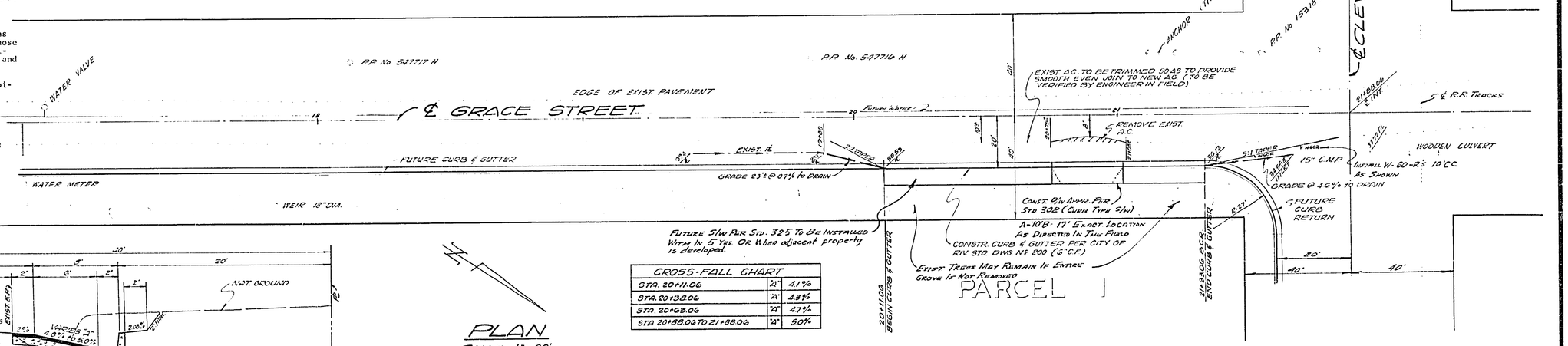

CROSS-FALL CHART		
STA. 20+11.06	'A'	4.1%
STA. 20+38.06	'A'	4.3%
STA. 20+63.06	'A'	4.7%
STA 20+88.06 TO 21+88.06	'A'	5.0%

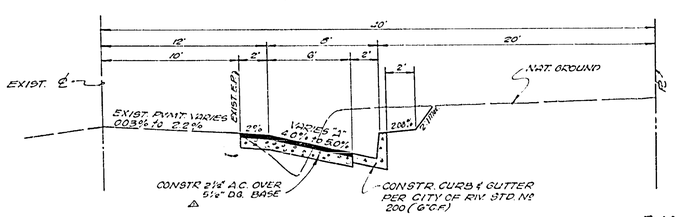

TYPICAL SECTION
NO SCALE

PLAN
SCALE: 1" = 20'

B.M. CITY OF RIV. #GBO/24
60 P NAIL IN P. POLE #118.51 J
@ INTERSECTION OF GRACE STREET & Victoria AVE. ELEV. 909.464

T.B.M. (This Proj only)
FD. P.P. SPIKE E. SIDE P.P. #153.18 J
S.W. COR. GRACE ST. & CLEVELAND AVE. ELEV. 936.44

J. F. DAVIDSON ASSOCIATES
CIVIL ENGINEERS - SURVEYORS - PLANNERS
RIVERSIDE, CALIFORNIA
APPROVED BY Robert S. Kepple DATE 3-12-72
R.E. No. 13,694
W.O. 2166 FOR Rod D. Miller A.I.A. F.B. 306 to 69

MARK	REVISIONS	APPR.	DATE
A	All of AC trim. Alignment (see note #4)		6-13-72

DESIGNED BY DE DRAWN BY DE CHECKED BY DE

CITY OF RIVERSIDE, CALIFORNIA
DEPARTMENT OF PUBLIC WORKS

APPROVED BY	BY	DATE
OFFICE ENGINEER		
PARK DEPARTMENT		
TRAFFIC DIVISION		
ASSISTANT CITY ENG.		

APPROVED BY
DIRECTOR OF PUBLIC WORKS
DATE 4/7/72

STREET PLAN & PROFILE
GRACE STREET
E'LY SIDE - 200' S'LY CLEVELAND AVE.
P.M. 72

HORIZ. SCALE: 1" = 20' VERT. SCALE: 1" = 4'

PROJECT NO. R-1566
SHEET 1 OF 1
FILE NO. 4423