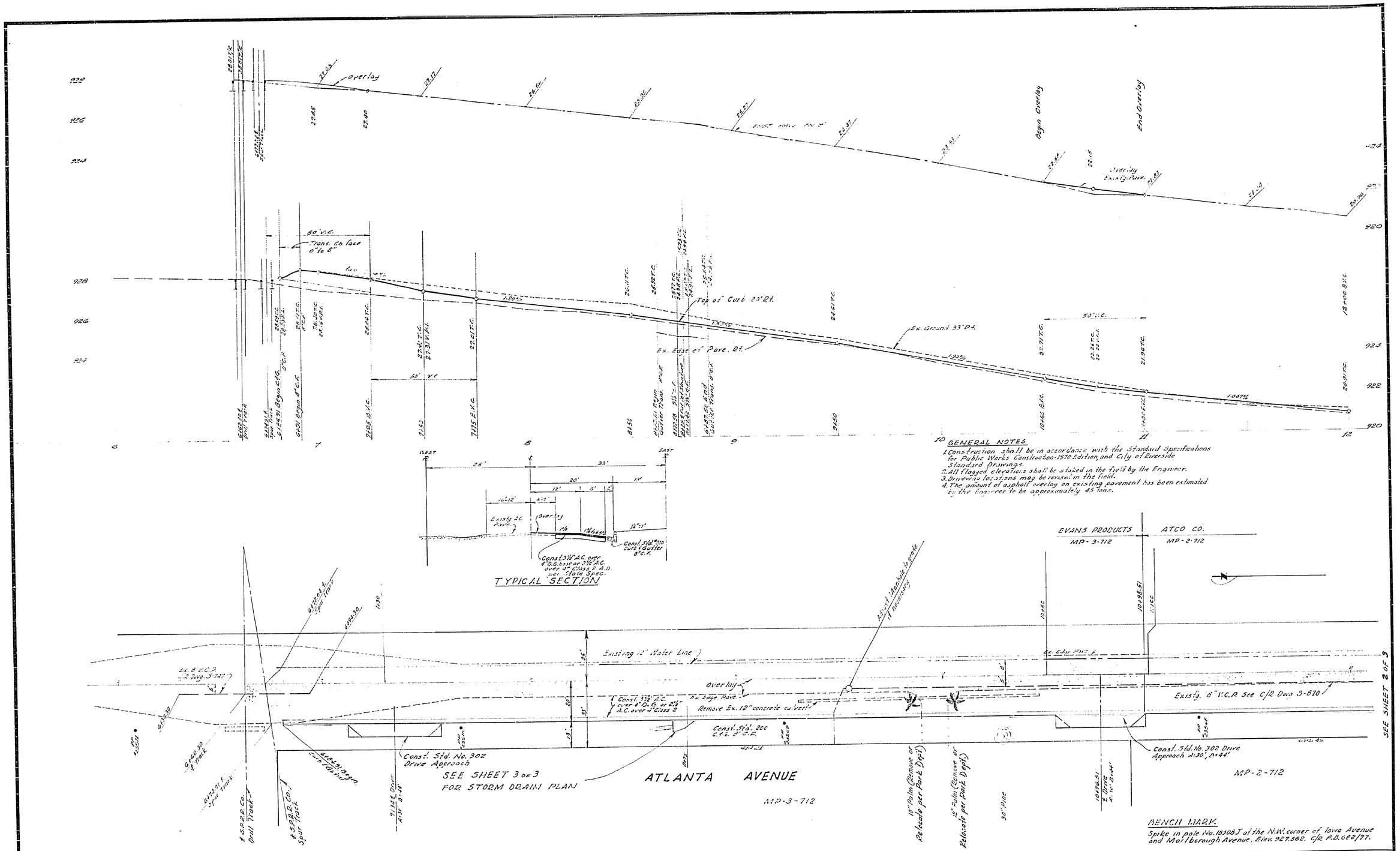

GENERAL NOTES.

1. Construction shall be in accordance with the Standard Specifications for Public Works Construction-1970 Edition, and City of Riverside Standard Drawings.
2. All flagged elevations shall be staked in the field by the Engineer.
3. Driveway locations may be revised in the field.
4. The amount of asphalt overlay on existing pavement has been estimated by the Engineer to be approximately 45 tons.

TYPICAL SECTION

Const. 3½" A.C. over 4" D.G. base or 3½" A.C. over 4" Class 2 A.B. over State Spec.

Const. Std. No. 200 Curb & Gutter 8" C.I.P.

Existg. A.C. Pave.

Overlay

BENCH MARK

Spike in pole No. 18308 J at the N.W. corner of Iowa Avenue and Marlborough Avenue. Elev. 927.562. C/P R.B. 662/77.

ALBERT A. WEBB ASSOCIATES CIVIL ENGINEERS RIVERSIDE, CALIFORNIA APPROVED BY [signature] DATE 3/27/72 R.E. No. 9876 W.O. 72-62 FOR: Verle Maher F.B. 1015	MARK / REVISIONS / APPR. / DATE DESIGNED BY RFC DRAWN BY RFC CHECKED BY [illegible]	CITY OF RIVERSIDE, CALIFORNIA PUBLIC WORKS DEPARTMENT APPROVED BY / BY / DATE PRINCIPAL ENGINEER PARK DEPARTMENT TRAFFIC DIVISION CHIEF PUB. WKS. ENGR.	STREET PLAN & PROFILE ATLANTA AVENUE M.P.-2-712 M.P.-3-712 STA. 6+77.37 TO STA. 17+86.36 NORTH OF SPRUCE APPROVED BY DIRECTOR OF PUBLIC WORKS DATE SCALE: Horiz. 1"=20' Vert. 1"=2'

ACCOUNT No.
DRAWING NUMBER R-1574
SHEET 1 OF 3
72-62-A

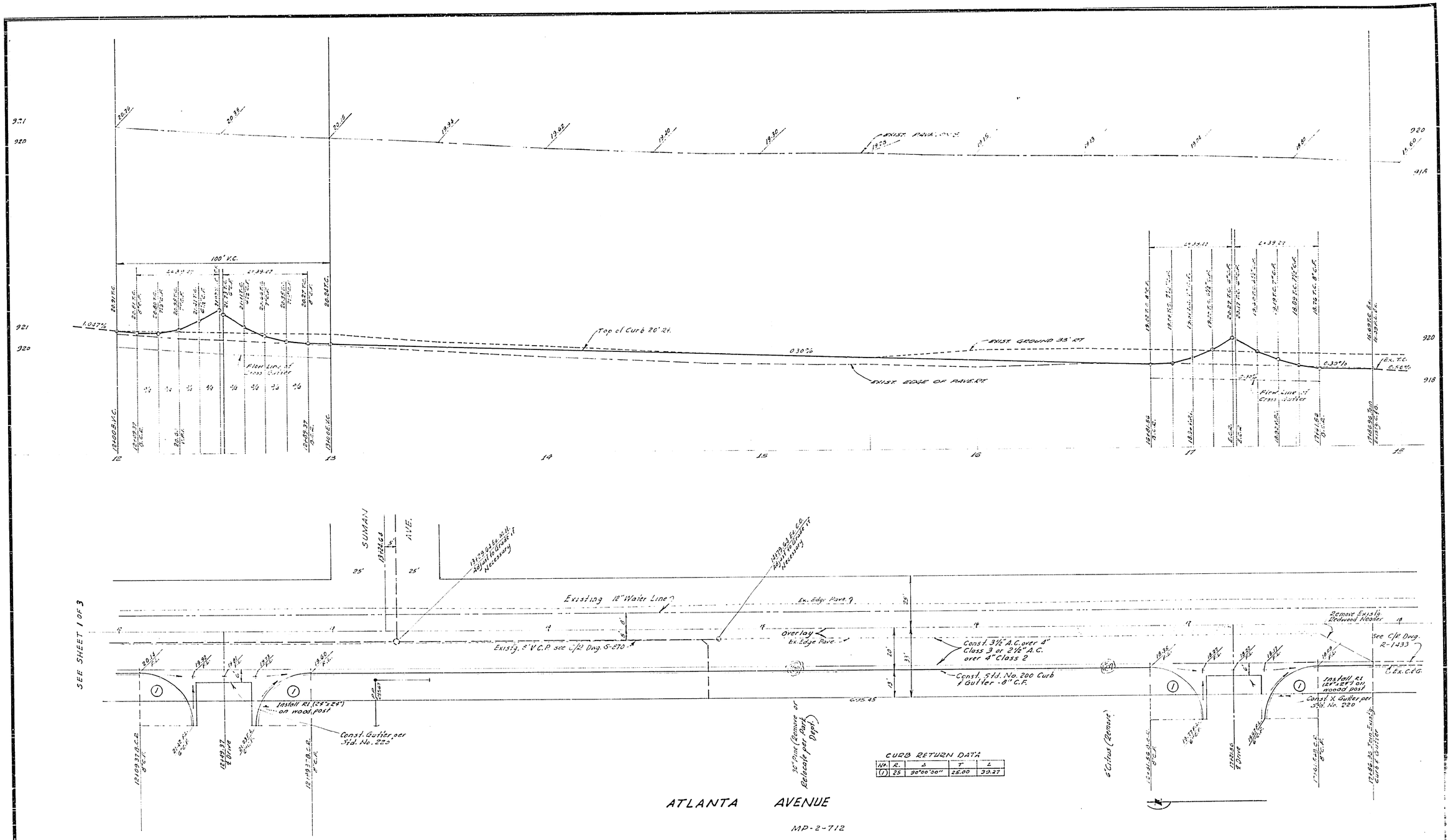

CURB RETURN DATA

No.	R.	Δ	T	L
(1)	25	90°00'00"	25.00	39.27

BENCH MARK

Spike in pole No. 123083 at the N.W. corner of Iowa Avenue and Marlborough Avenue. Elev. 927.562. C/R F.B. 602/77.

ALBERT A. WEBB ASSOCIATES CIVIL ENGINEERS RIVERSIDE, CALIFORNIA APPROVED BY [signature] DATE 3/27/72 R.E. No. 9876 W.O. 72-62 FOR: Verle Mohr F.B. 1015	MARK / REVISIONS / APPR. / DATE DESIGNED BY REC DRAWN BY REC CHECKED BY [illegible]	CITY OF RIVERSIDE, CALIFORNIA PUBLIC WORKS DEPARTMENT APPROVED BY / BY / DATE PRINCIPAL ENGINEER PARK DEPARTMENT TRAFFIC DIVISION CHIEF PUB. WKS. ENGR. APPROVED BY DIRECTOR OF PUBLIC WORKS DATE	STREET PLAN & PROFILE ATLANTA AVENUE MP-2-712 MP-3-712 STA. 617+37 TO STA. 17+86.96 NORTH OF SPRUCE SCALE: Horiz. 1" = 20' Vert. 1" = 2'
			ACCOUNT No. DRAWING NUMBER R-1574 SHEET 2 OF 3 72-62-A

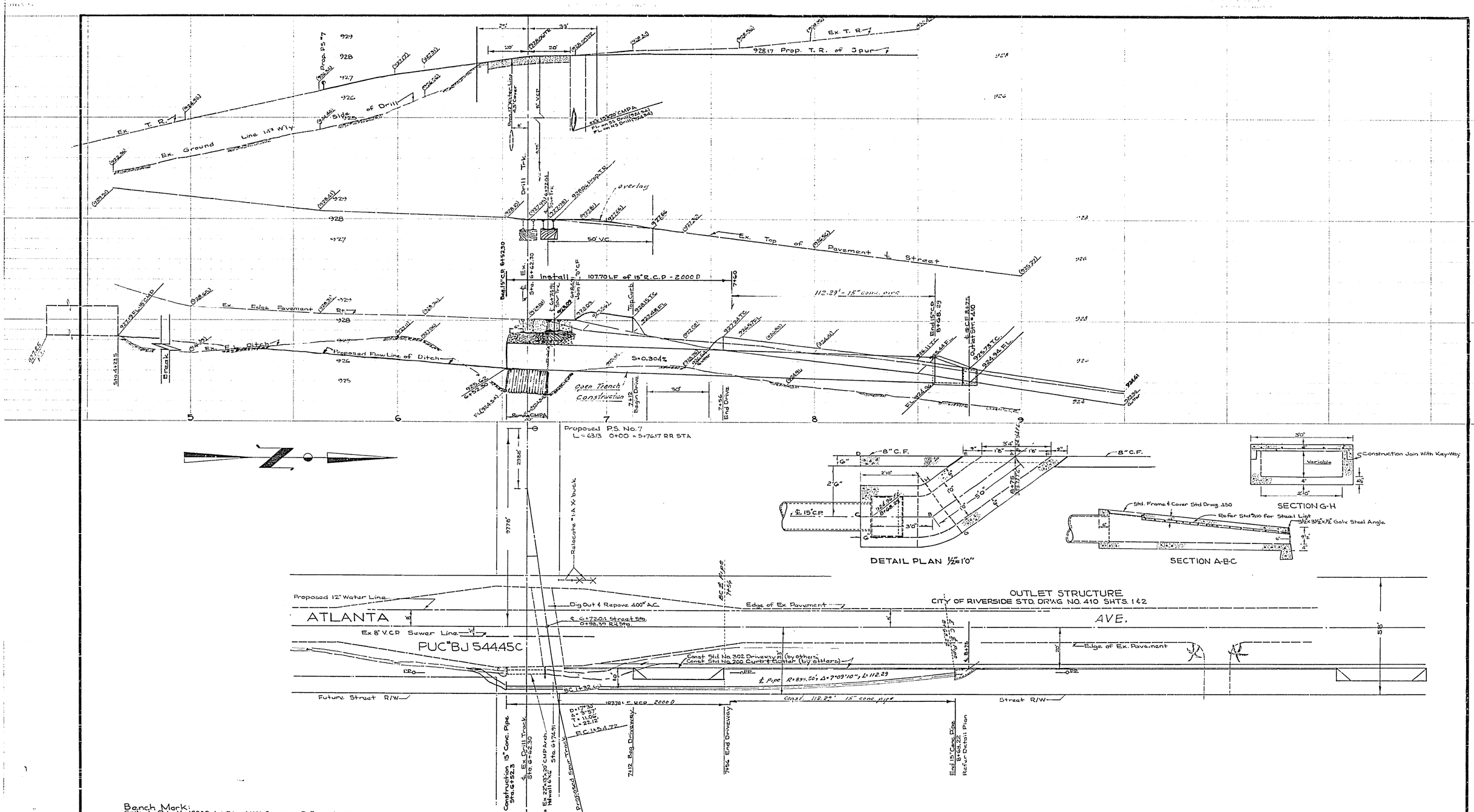

SOUTHERN PACIFIC TRANSPORTATION COMPANY
610 So. MAIN ST. LOS ANGELES CAL.
RUDOLF WIDMANN
R.C.E. 6246 DATE 4-21-72

MARK	REVISIONS	APR.	DATE

DESIGNED ____ DRAWN BY ____

CITY OF RIVERSIDE, CALIFORNIA
DEPARTMENT OF PUBLIC WORKS

APPROVED BY	BY	DATE
OFFICE ENGINEER		
PARK DEPARTMENT		
TRAFFIC DIVISION		
ASSISTS. IT. CITY ENG.		

APPROVED BY
DIRECTOR OF PUBLIC WORKS
DATE

SPUR TRACK AND DRAINAGE PLAN AND PROFILE
ATLANTA AVE.
STA 6+52.30 TO STA 8+75
HORIZ. SCALE 1" = 20' VERT. SCALE 1" = 2'

PROJECT No. R-1574
SHEET 3 OF 3
FILE No. 72-62-A