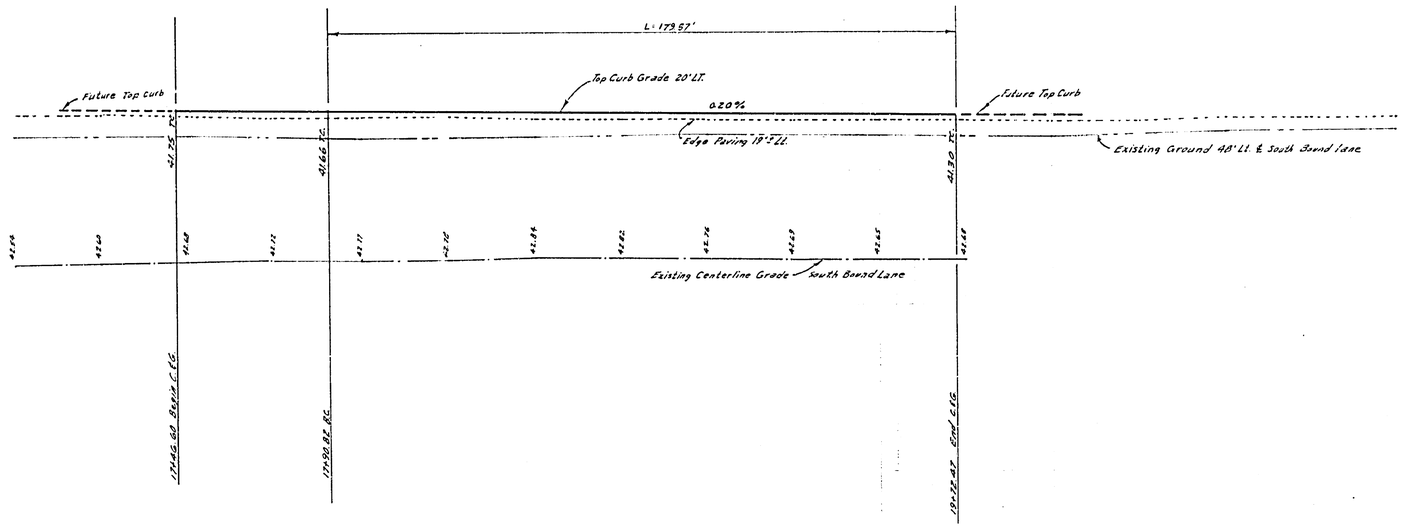

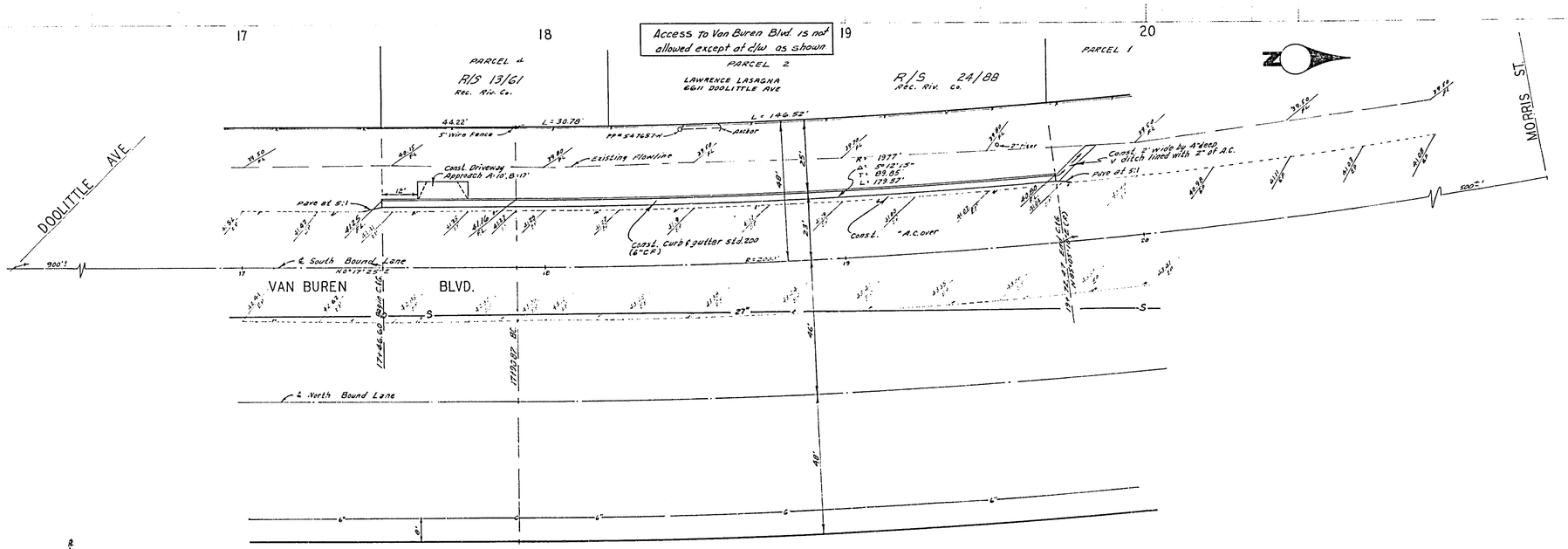

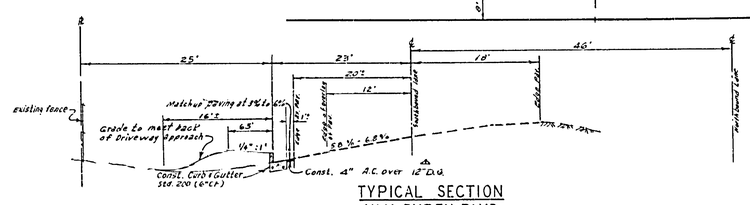

TYPICAL SECTION
VAN BUREN BLVD.
NO SCALE
71+7

BENCH MARK

Elev. = 743.62 City of R-3-A F.B. 739/139
P.K. nail & tag in base of Traffic island @ Van Buren & Acorn St.

GENERAL NOTES

1. It shall be the responsibility of the Contractor to clear the right of way in accordance with the provisions of the law at its effects each utility, including irrigation lines and appurtenances and at no cost to the City of Riverside.
2. Construction shall be in accordance with standard specifications for Public Works Construction, 1970 edition and City of Riverside Standard Drawings.
3. All flagged elevations shall be staked in the field by the Engineer.
4. The subdivider shall arrange for a soil test to be made by a soils Engineer after the streets have been prepared to rough grade. Depth of paving and base material shall be determined by City of Riverside Standard Design Standards and test Procedures.

ALBERT A. WEBB ASSOCIATES
CIVIL ENGINEERS
RIVERSIDE, CALIFORNIA
APPROVED BY [signature] DATE 3/21/72
R.E. No. 9876
W.O. 71-266 FOR: Lawrence Lasagna F.B. 1024

MARK	REVISIONS	APPR.	DATE
1	Add A.C. & D.G. thickness (see note #4)		5-16-72

DESIGNED BY BEL DRAWN BY BEL CHECKED BY

CITY OF RIVERSIDE, CALIFORNIA
PUBLIC WORKS DEPARTMENT

APPROVED BY	BY	DATE
PRINCIPAL ENGINEER		
PARK DEPARTMENT		
TRAFFIC DIVISION		
CHIEF PUB. WKS. ENGR.		

APPROVED BY [signature]
DIRECTOR OF PUBLIC WORKS
DATE May 16, 1972

STREET PLAN AND PROFILE
VAN BUREN BLVD.
WEST SIDE, BETWEEN DOOLITTLE AVE. AND MORRIS ST.
BLDG. PERMIT AT 6611 DOOLITTLE AVE.
SCALE: 1" = 20' Horiz. 1" = 4' Vert.

ACCOUNT No.
DRAWING NUMBER R-1575
SHEET 1 OF 2
71-266-A

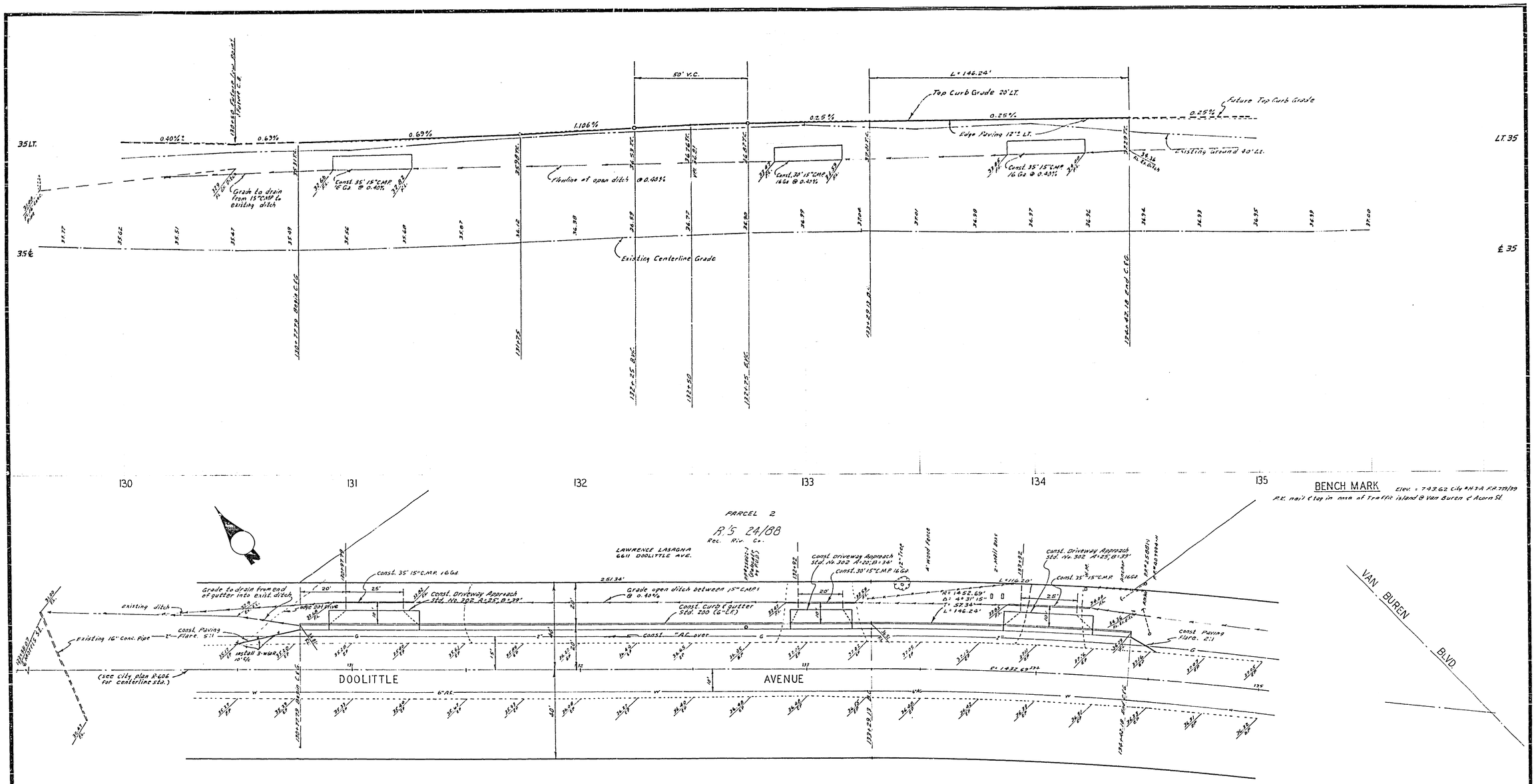

ALBERT A. WEBB ASSOCIATES CIVIL ENGINEERS RIVERSIDE, CALIFORNIA APPROVED BY [signature] DATE 3/31/72 R.E. No. 9076	Δ Add AC & DG thickness (see note #3) JJ Mann	MAR 1972	CITY OF RIVERSIDE, CALIFORNIA PUBLIC WORKS DEPARTMENT
	MARK REVISIONS	APPR. DATE	APPROVED BY / BY / DATE PRINCIPAL ENGINEER PARK DEPARTMENT TRAFFIC DIVISION CHIEF PUB. WKS. ENGR.
W.O. 71-266 FOR: LAWRENCE LASAGNA F.B. 1024	DESIGNED BY Bal DRAWN BY Bal CHECKED BY 1919		APPROVED BY [signature] DIRECTOR OF PUBLIC WORKS DATE May 15 1972 SCALE: 1" = 20' Horiz. 1" = 4' Vert.

STREET PLAN AND PROFILE
DOOLITTLE AVENUE
EAST SIDE, BETWEEN VAN BUREN & MORRIS ST.
BLDG. PERMIT AT 6611 DOOLITTLE AVE.

ACCOUNT No.
DRAWING NUMBER R-1575
SHEET 2 OF 2
71-266-A