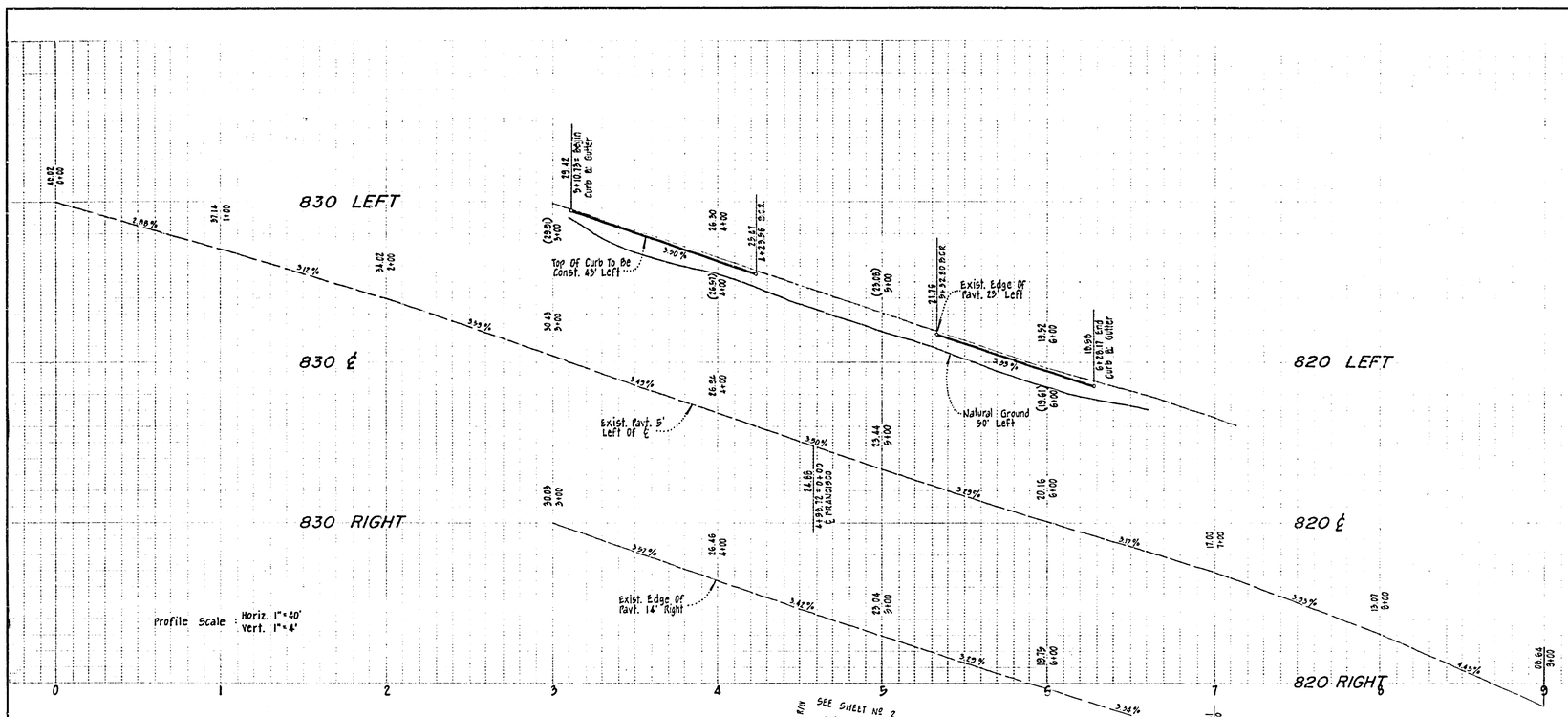

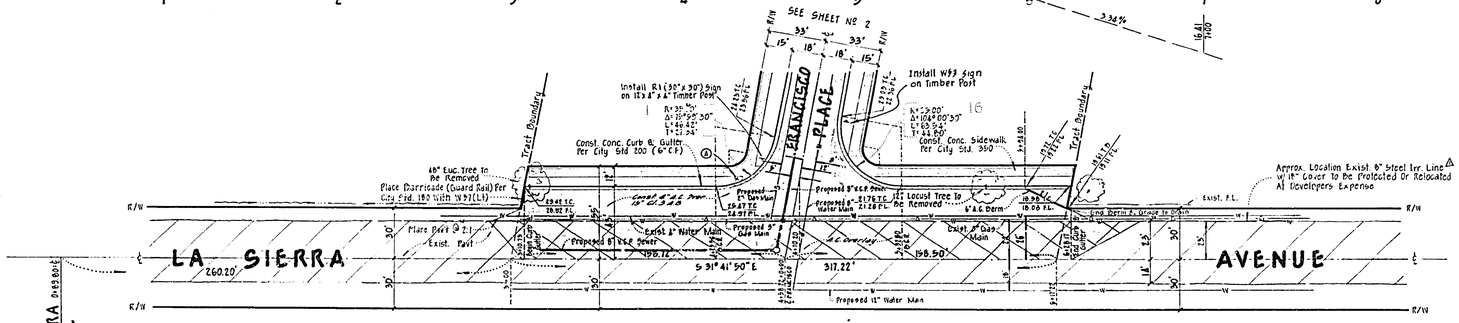



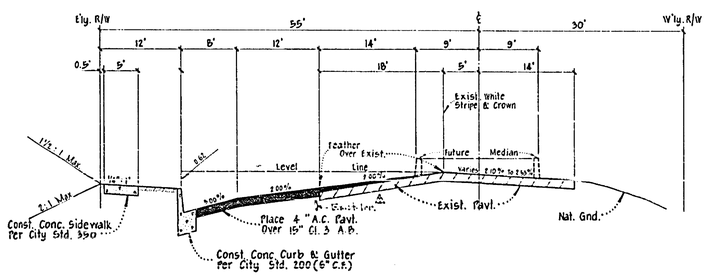

TYPICAL SECTION
LA SIERRA AVENUE
T.I. = 7

· GENERAL NOTES ·

1. Construction shall be done in accordance with the Standard Specifications for Public Works Construction, 1970 Edition, and the City of Riverside Standard Dwgs.
2. It shall be the contractors responsibility to familiarize himself with the jobsite and any underground facilities shown or not shown on these plans. The engineer will not be responsible for any damage to underground facilities.
3. All flagged elevations shall be staked in the field by the engineer.
4. Driveways to be constructed per Riverside City Standard Drawing No. 302 and located in the field.
5. The subdivider shall arrange for a soils test to be made by a Soils Engineer after the streets have been prepared to rough grade. Depth of base material and A.C. Paving shall be determined by the City of Riverside Design Standards and test methods.
6. Trim edge of exist. paving where new joins.
7. Estimated A.C. overlay is 48 tons.
8. Install street name signs per City of Riverside Standard Drawing No. 662.
9. All Traffic Control signs shall be installed prior to opening streets to traffic.

STREET NAME SCHEDULE

(A)	LA SIERRA AVE	6200
	FRANCISCO PL	11000
(B)	FRANCISCO PL	11000
	GUADALUPE PL	6100

BENCH MARK : PK Nail in curb return at N.E. corner Alpine & La Sierra. ELEV. = 798.34

GARNER TEE TRACADAS & TROY, INC.
CIVIL ENGINEERING · LAND SURVEYING
357 West Second Street
San Bernardino, California
Phone TU5-0266
Frank Tracadas DATE 8/6/71
FRANK TRACADAS R.C.E. 11447

MARK	REVISIONS	APPR.	DATE

DESIGNED BY WRA DRAWN BY BAT & RGK CHECKED BY

CITY OF RIVERSIDE, CALIFORNIA
DEPARTMENT OF PUBLIC WORKS

APPROVED BY	BY	DATE
OFFICE ENGINEER		
PARK DEPARTMENT		
TRAFFIC DIVISION		
ASS'T. CITY ENG.		

APPROVED BY
DIRECTOR OF PUBLIC WORKS
DATE 5/13/72

PLAN & PROFILE
LA SIERRA AVENUE
TRACT Nº 4237
HORIZ. SCALE: 1" = 40' VERT. SCALE: 1" = 4'

PROJECT Nº R-1578
SHEET 1 OF 2
FILE Nº

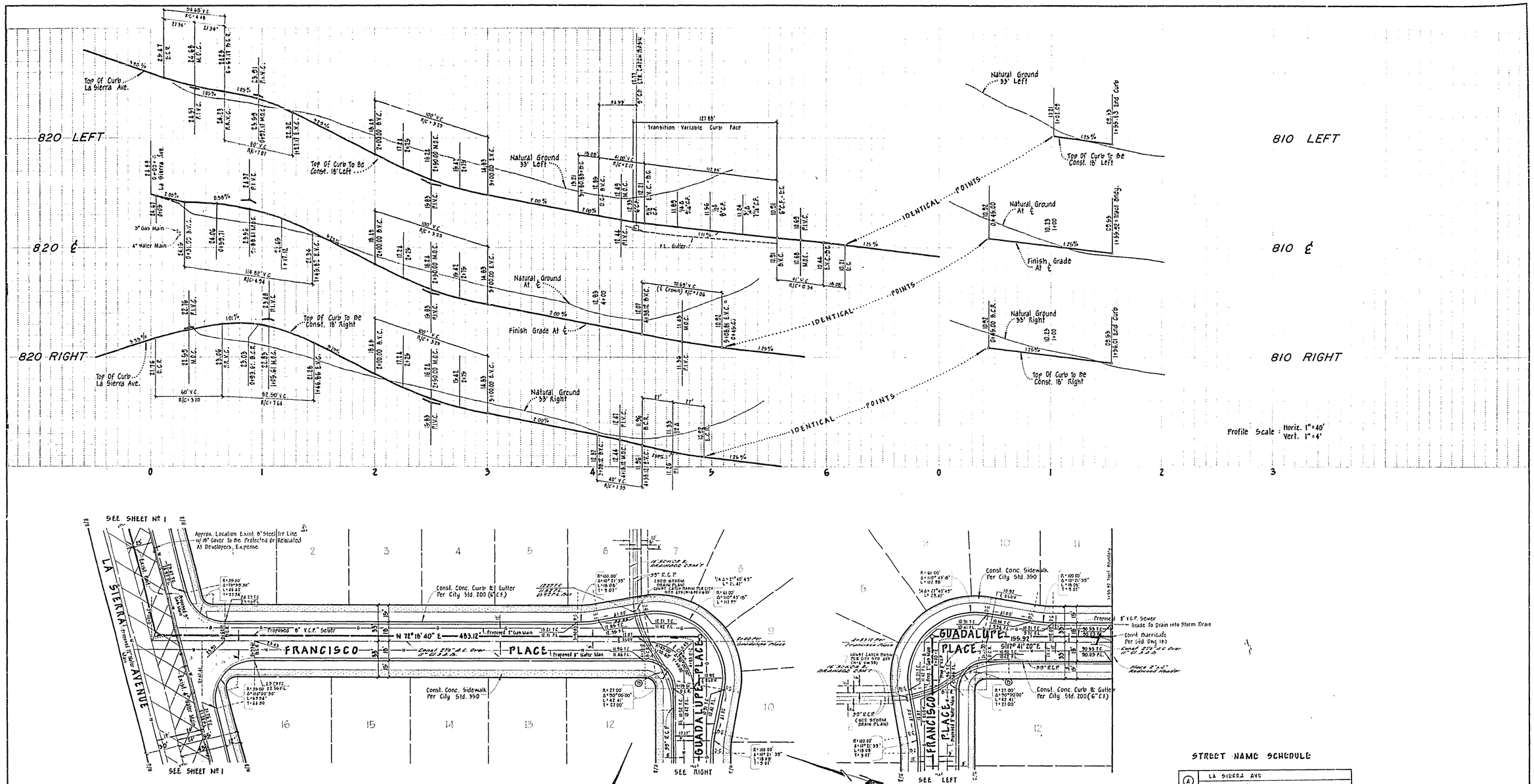

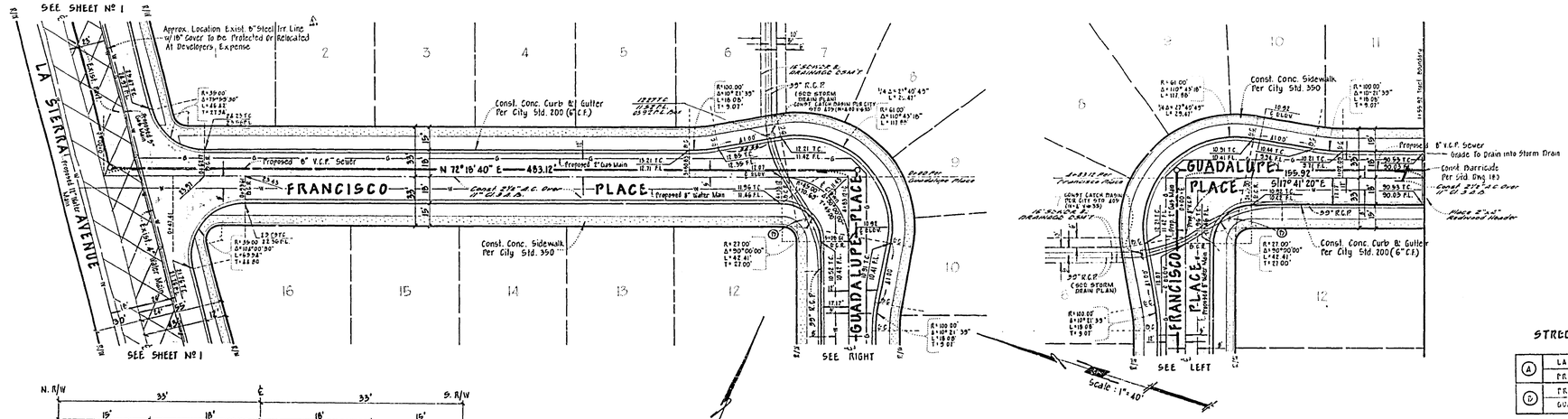

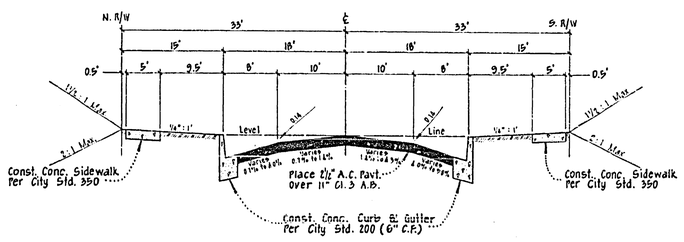

TYPICAL SECTION

T. I. = 5

STREET NAME SCHEDULE

Ⓐ	LA SIERRA AVE
Ⓑ	FRANCISCO PL
Ⓒ	GUADALUPE PL

GARNER TEE TRACADAS & TROY INC.
CIVIL ENGINEERING · LAND SURVEYING
357 West Second Street
San Bernardino, California
Phone TU5-0266

FRANK TRACADAS R.C.E. 11447 DATE 8/10/71

MARK	REVISIONS	APPR.	DATE

DESIGNED BY W.H.A. DRAWN BY R.A.T. & S.S.K. CHECKED BY

CITY OF RIVERSIDE, CALIFORNIA
DEPARTMENT OF PUBLIC WORKS

APPROVED BY	BY	DATE
OFFICE ENGINEER		
PARK DEPARTMENT		
TRAFFIC DIVISION		
ASS'T CITY ENG.		

APPROVED BY
DIRECTOR OF PUBLIC WORKS
DATE 5/12/72

PLAN & PROFILE
FRANCISCO PLACE AND GUADALUPE PLACE
TRACT Nº 4237

HORIZ. SCALE : 1"=40' VERT. SCALE : 1"=4'

PROJECT NO. R-1578
SHEET 2 OF 2
FILE NO.