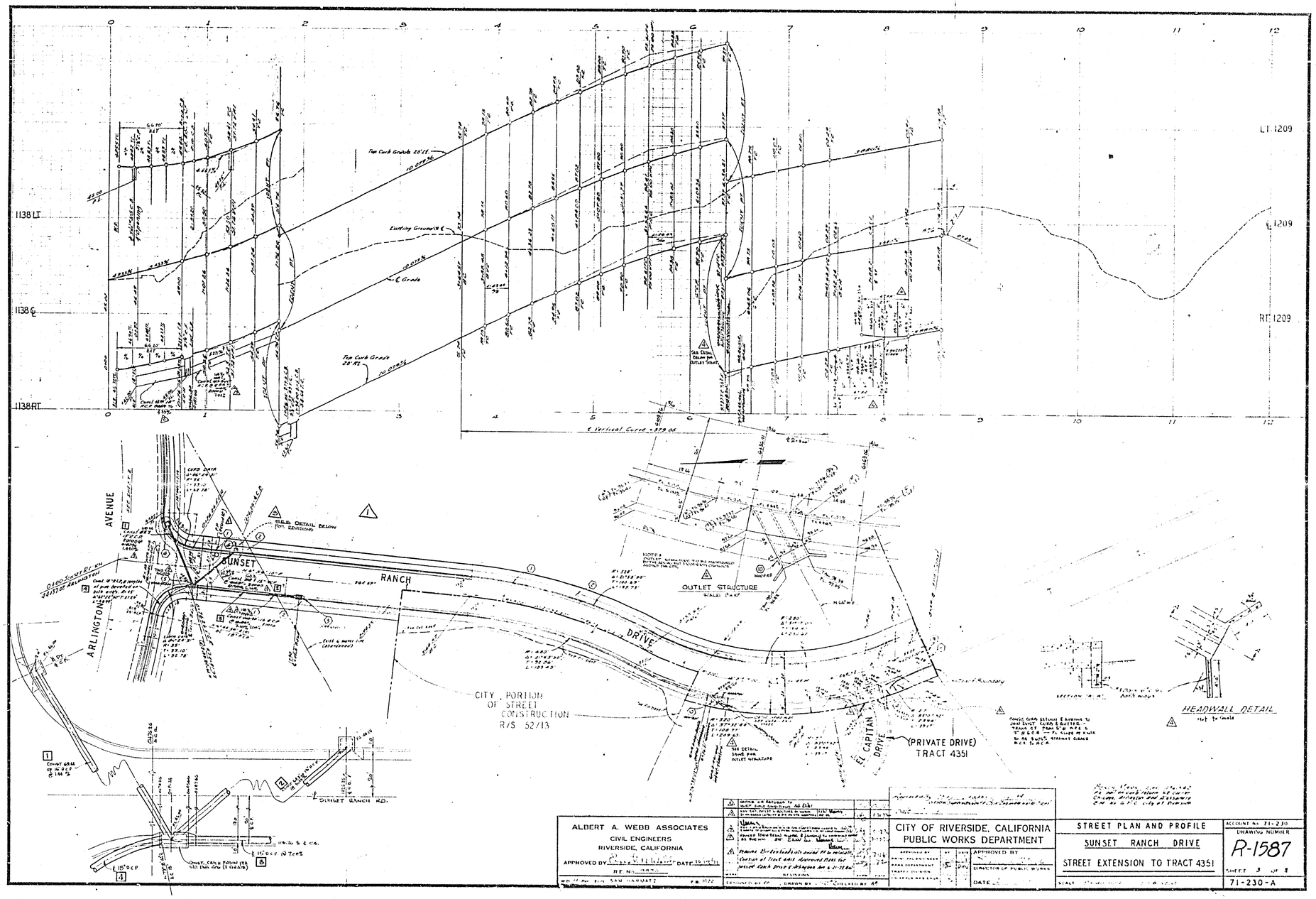

LT 1209
℄ 1209
RT 1209
1138 LT
1138 ℄
1138 RT
Top Curb Grade 28' Lt.
Existing Ground ℄
℄ Grade
Top Curb Grade 28' Rt.
℄ Vertical Curve
SUNSET
RANCH
DRIVE
ARLINGTON
AVENUE
OUTLET STRUCTURE
CITY PORTION OF STREET CONSTRUCTION R/S 52/13
EL CAPITAN DRIVE
(PRIVATE DRIVE) TRACT 4351
HEADWALL DETAIL
SUNSET RANCH RD.
ALBERT A. WEBB ASSOCIATES
CIVIL ENGINEERS
RIVERSIDE, CALIFORNIA
CITY OF RIVERSIDE, CALIFORNIA
PUBLIC WORKS DEPARTMENT
STREET PLAN AND PROFILE
SUNSET RANCH DRIVE
STREET EXTENSION TO TRACT 4351
ACCOUNT No. 71-230
DRAWING NUMBER
R-1587
SHEET 3 OF 3
71-230-A

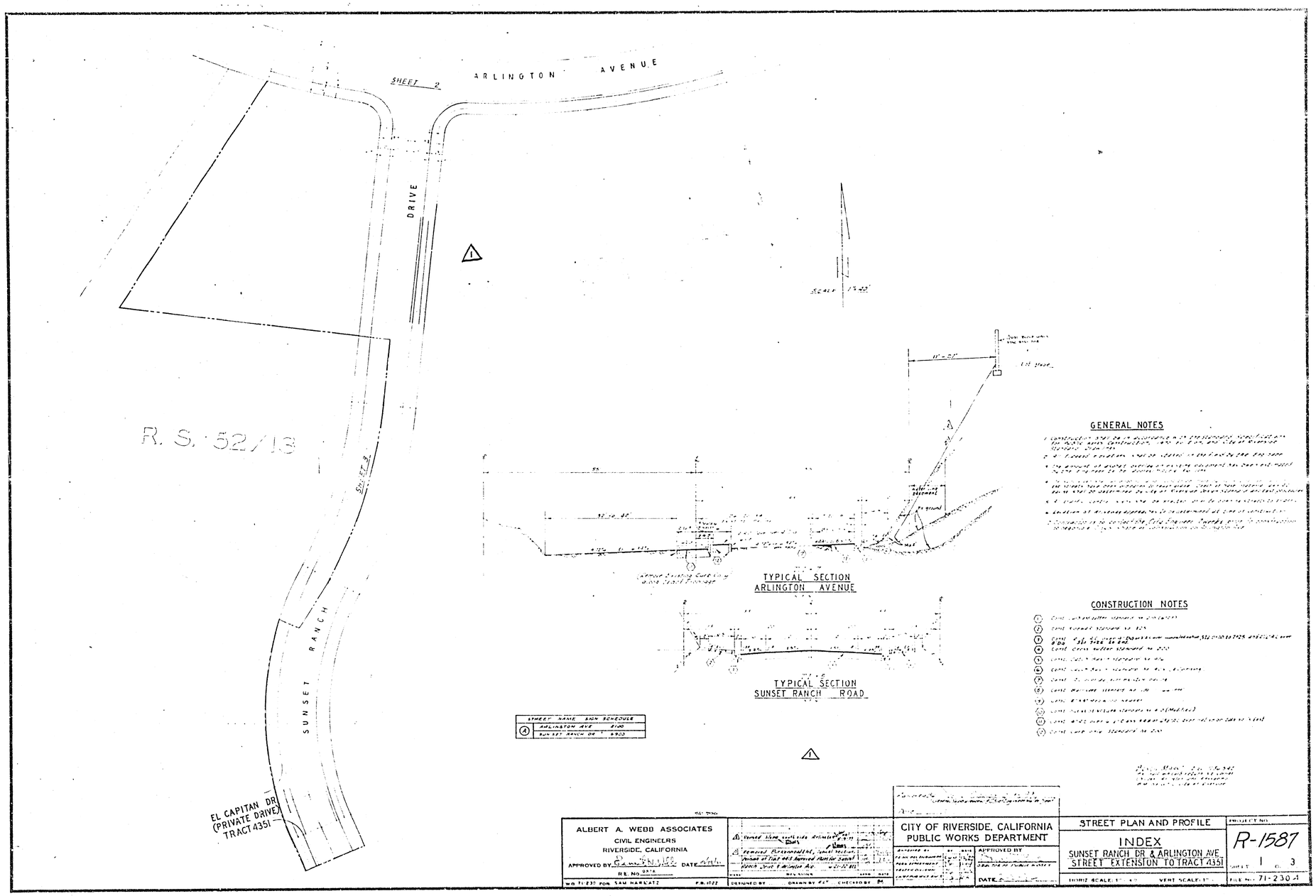
SHEET 2
ARLINGTON AVENUE
DRIVE
R. S. 52/13
SUNSET RANCH
EL CAPITAN DR
(PRIVATE DRIVE)
TRACT 4351
TYPICAL SECTION
ARLINGTON AVENUE
TYPICAL SECTION
SUNSET RANCH ROAD
GENERAL NOTES
CONSTRUCTION NOTES
STREET NAME SIGN SCHEDULE
ARLINGTON AVE #100
SUNSET RANCH DR #903
ALBERT A. WEBB ASSOCIATES
CIVIL ENGINEERS
RIVERSIDE, CALIFORNIA
CITY OF RIVERSIDE, CALIFORNIA
PUBLIC WORKS DEPARTMENT
STREET PLAN AND PROFILE
INDEX
SUNSET RANCH DR & ARLINGTON AVE
STREET EXTENSION TO TRACT 4351
PROJECT NO.
R-1587
SHEET 1 OF 3
FILE No. 71-230-1

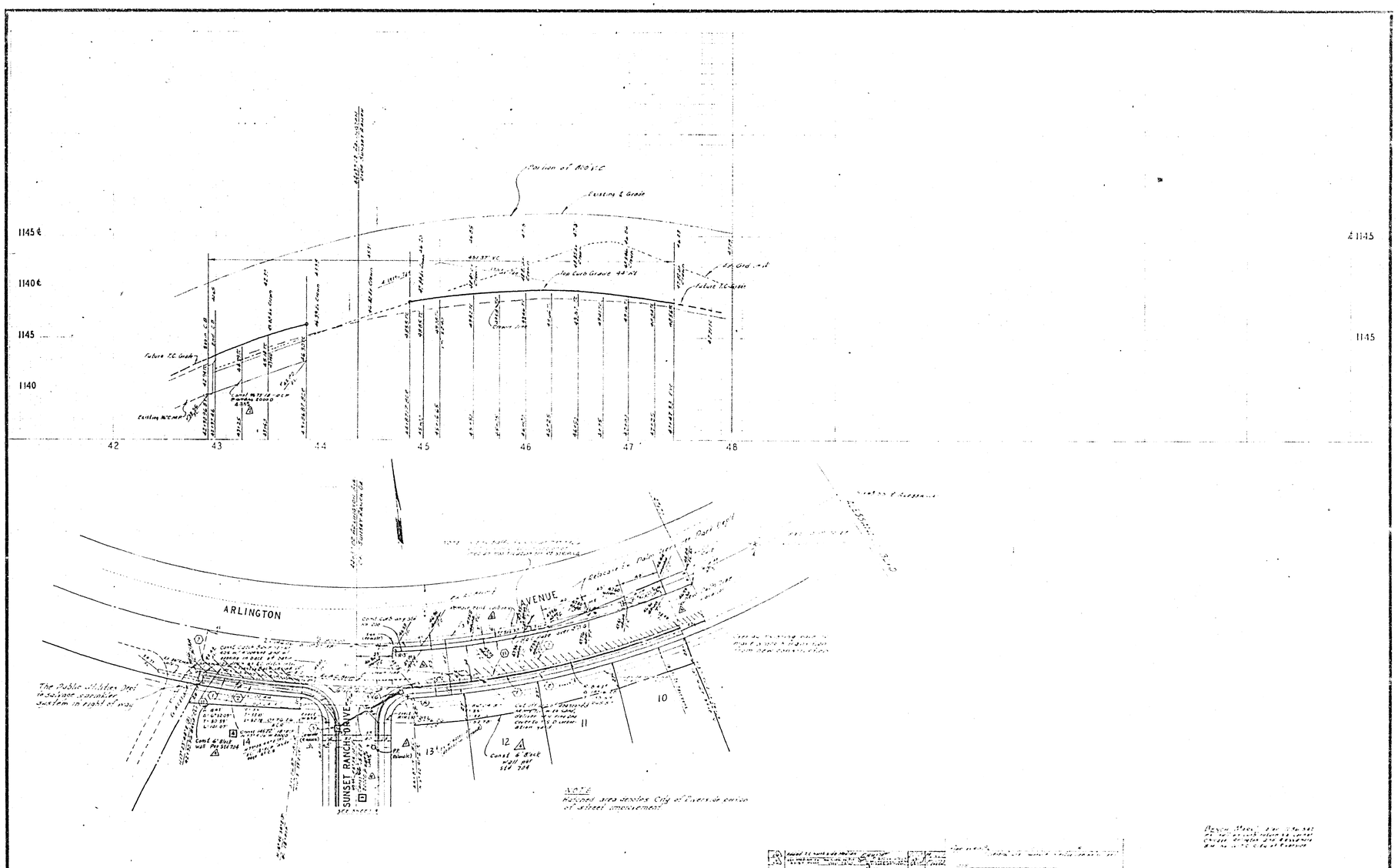

1145 ℄
1140 ℄
1145
1140
42
43
44
45
46
47
48
ARLINGTON
AVENUE
SUNSET RANCH DRIVE
10
11
12
13
14
NOTE
Hatched area denotes City of Riverside portion of street improvement
ALBERT A. WEBB ASSOCIATES
CIVIL ENGINEERS
RIVERSIDE, CALIFORNIA
CITY OF RIVERSIDE, CALIFORNIA
PUBLIC WORKS DEPARTMENT
STREET PLAN AND PROFILE
ARLINGTON AVENUE
STREET EXTENSION TO TRACT 4351
R-1587
71-230-A