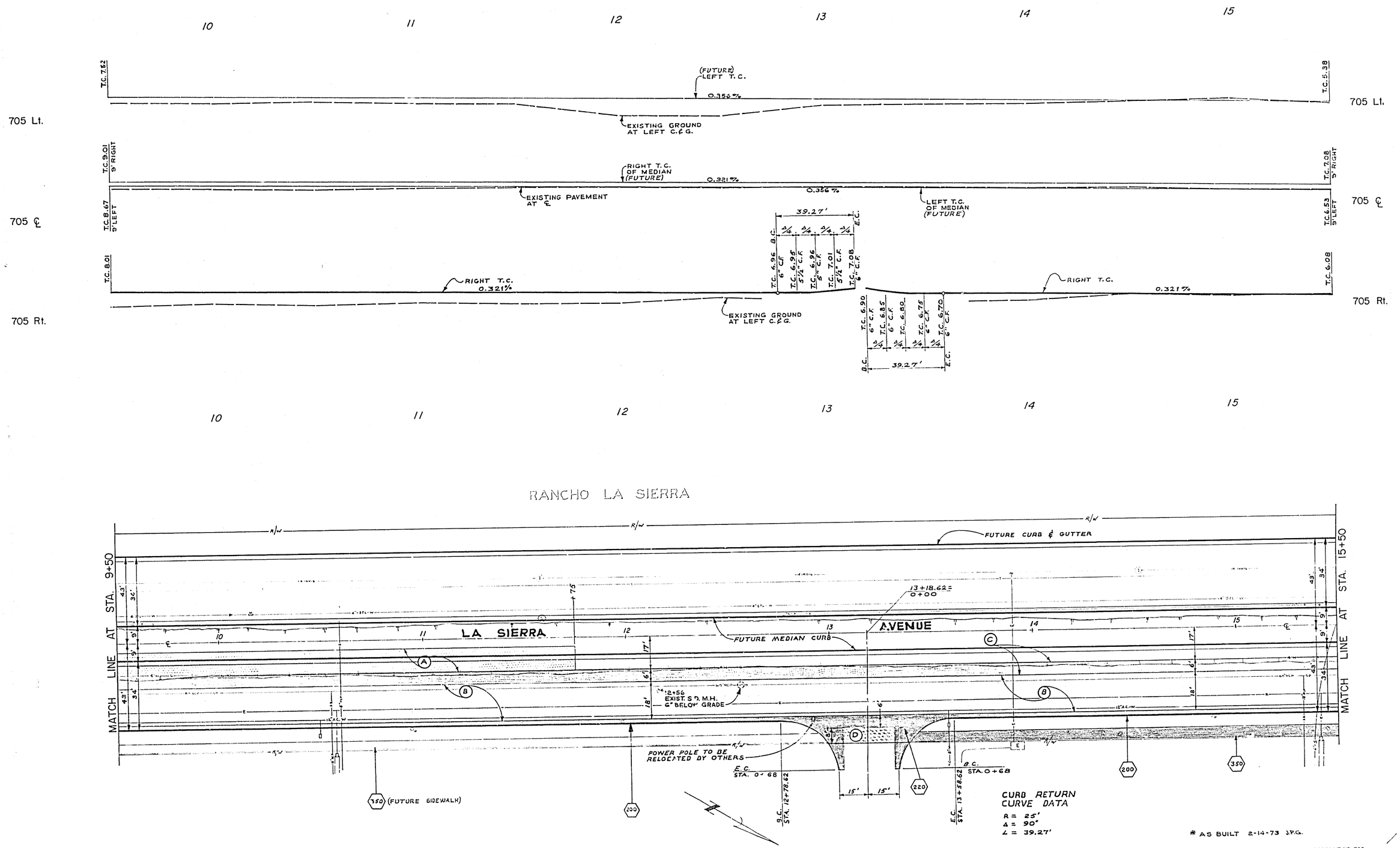

RANCHO LA SIERRA

* AS BUILT 2-14-73 J.P.G.

LA SIERRA AVE.

EAST SIDE
250' NLY OF MAGNOLIA AVE.
TO 150' SLY OF COCHRAN AVE.

ACCOUNT NO. 390
DRAWING NUMBER
R-1592

20' 4' 2 3

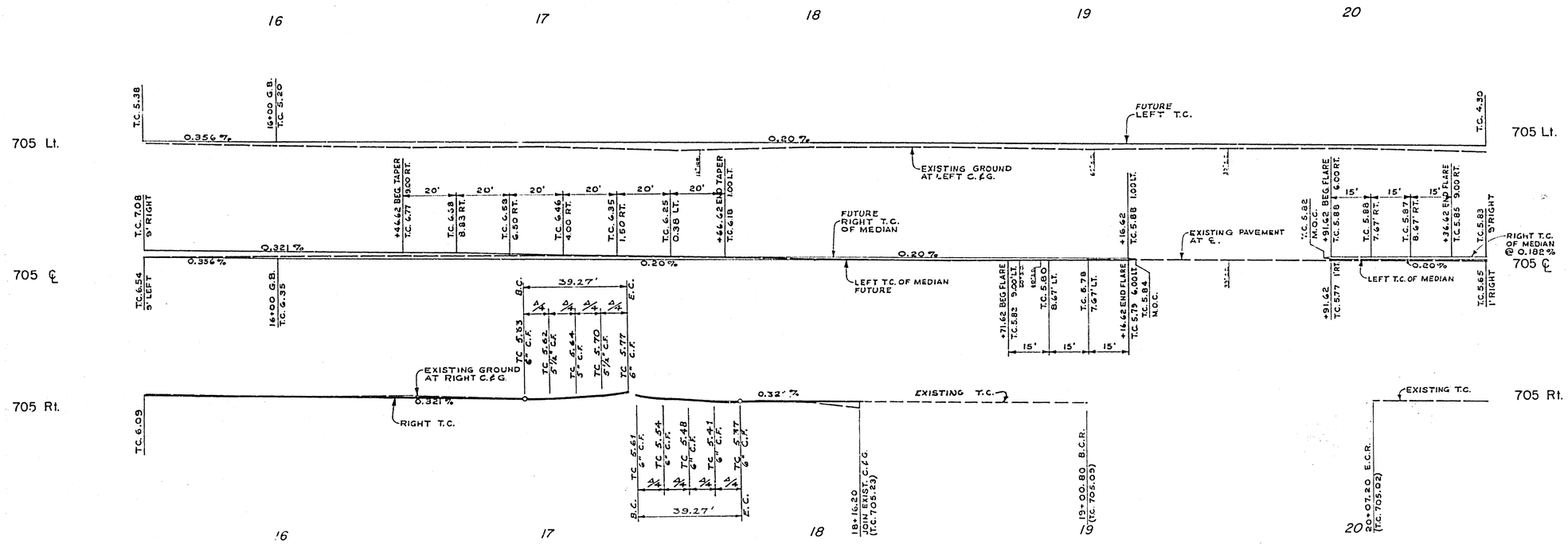

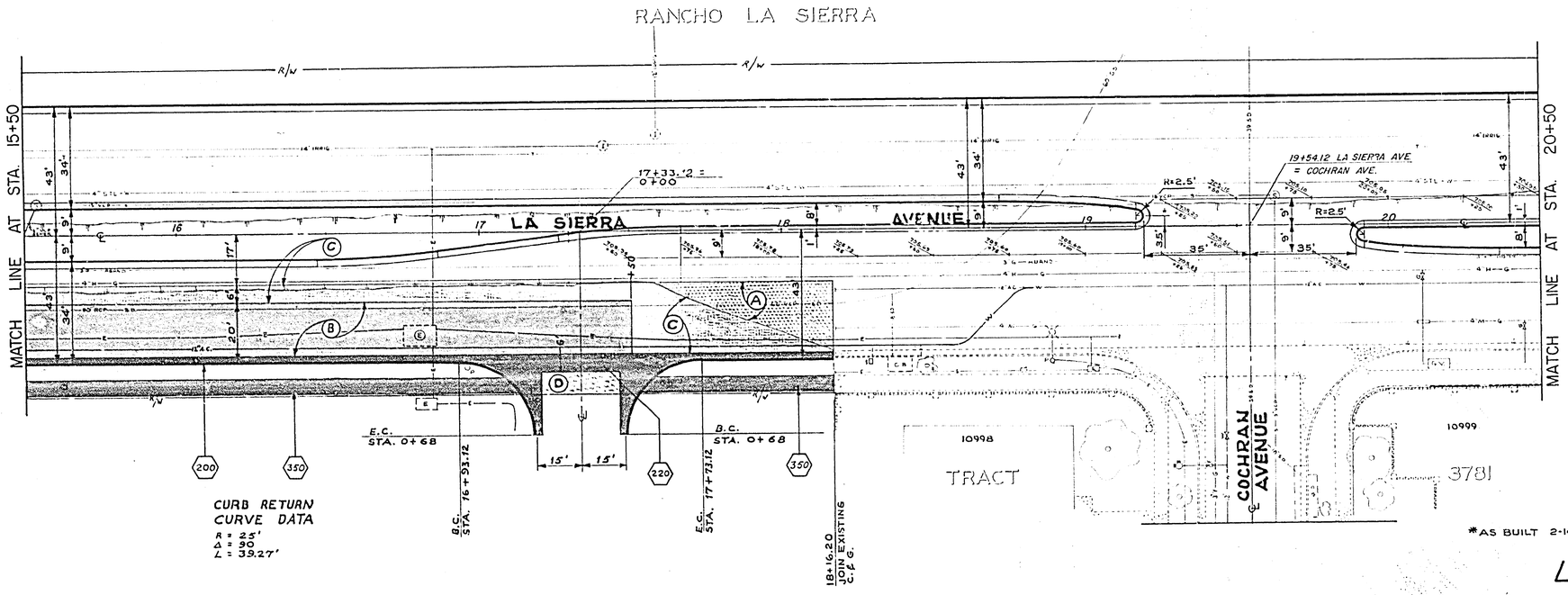

*AS BUILT 2-14-73 J.P.G.

LA SIERRA AVE.

EAST SIDE
250' NL'Y OF MAGNOLIA AVE.
TO 150' SL'Y OF COCHRAN AVE.

ACCOUNT NO. 390
DRAWING NUMBER
R-1592

J. Gants DCH

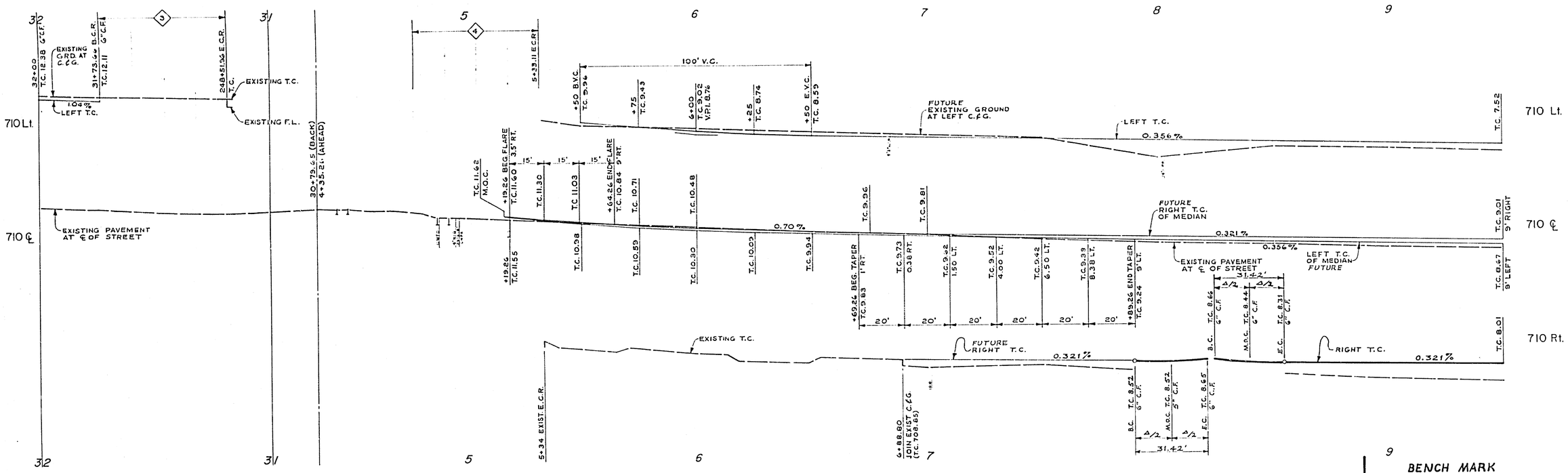

BENCH MARK

ELEV.	DESCRIPTION
712.103	B.M. – P.K. NAIL IN S.E'LY C.B. RET. LA SIERRA AND MAGNOLIA F.B. 703/71.

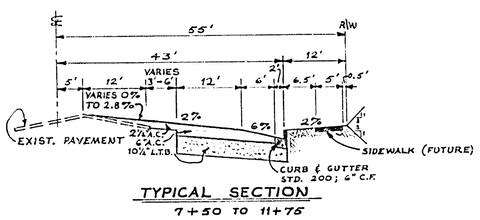

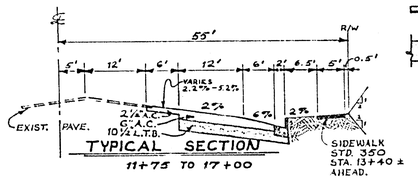

GENERAL NOTES

(1) IT SHALL BE THE RESPONSIBILITY OF THE CONTRACTOR TO CLEAR THE RIGHT OF WAY IN ACCORDANCE WITH THE PROVISIONS OF THE LAW AS IT AFFECTS EACH UTILITY, INCLUDING IRRIGATION LINES AND APPURTENANCES AND AT NO COST TO THE CITY.

(2) CONSTRUCTION SHALL BE IN ACCORDANCE WITH THE CITY OF RIVERSIDE, DEPARTMENT OF PUBLIC WORKS, STANDARD DRAWING No. 10.

(3) PAINT BINDER IS REQUIRED.

(4) PLACE 7½" OF L.T.B. UNDER CURB & GUTTER, CROSS GUTTERS & APRONS.

CONSTRUCTION NOTES

200 — CONSTRUCT CURB + GUTTER PER CITY OF RIVERSIDE STD DWG. 200 (6" CURB FACE.)

350 — CONSTRUCT SIDEWALK PER CITY OF RIVERSIDE STD. DWG. 350.

220 — CONSTRUCT CROSS GUTTER PER CITY OF RIVERSIDE STD. DWG. 220.

A — OVERLAY EXISTING PAVEMENT.

B — PLACE 6" A.C. OVER 10½" LIME TREATED BASE.

C — PLACE 2½' A.C. OVER NATIVE SOIL.

D — PLACE 3" A.C. OVER 9" AGG. BASE, OR 2½" A.C. OVER 10" L.T.B., OR 6½" A.C. OVER NATIVE SOIL, OR 6" CONCRETE.

QUANTITY ESTIMATE

CURB & GUTTER	1019.6 L.F.
APRON & CROSS GUTTER	1343.5 SQ. FT.
SIDEWALK	2157.9 SQ. FT.
ASPHALT	772.2 TONS
LIME TREATED BASE	612.8 CU. YDS.
BORROW	380 CU. YDS.

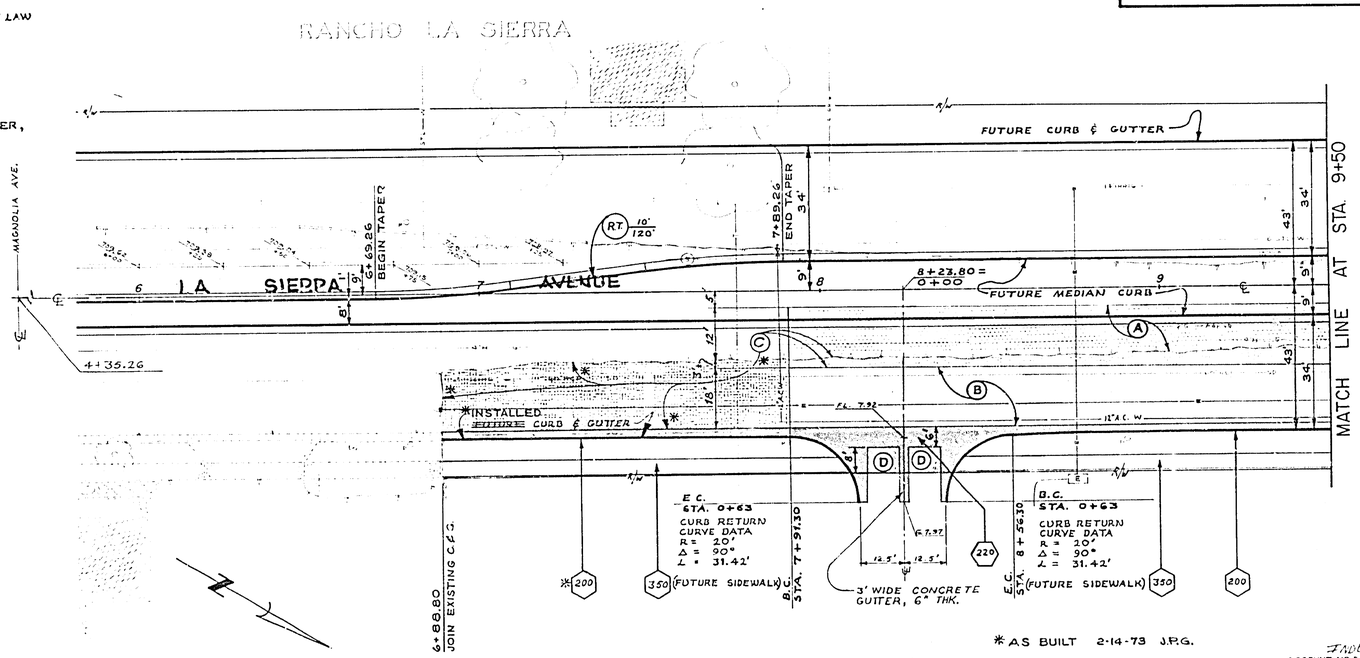

*AS BUILT 2-14-73 J.P.G.

LA SIERRA AVE.

EAST SIDE
250' NL'Y OF MAGNOLIA AVE.
TO 150' SL'Y OF COCHRAN AVE.

ACCOUNT NO. 390
DRAWING NUMBER
R-1592