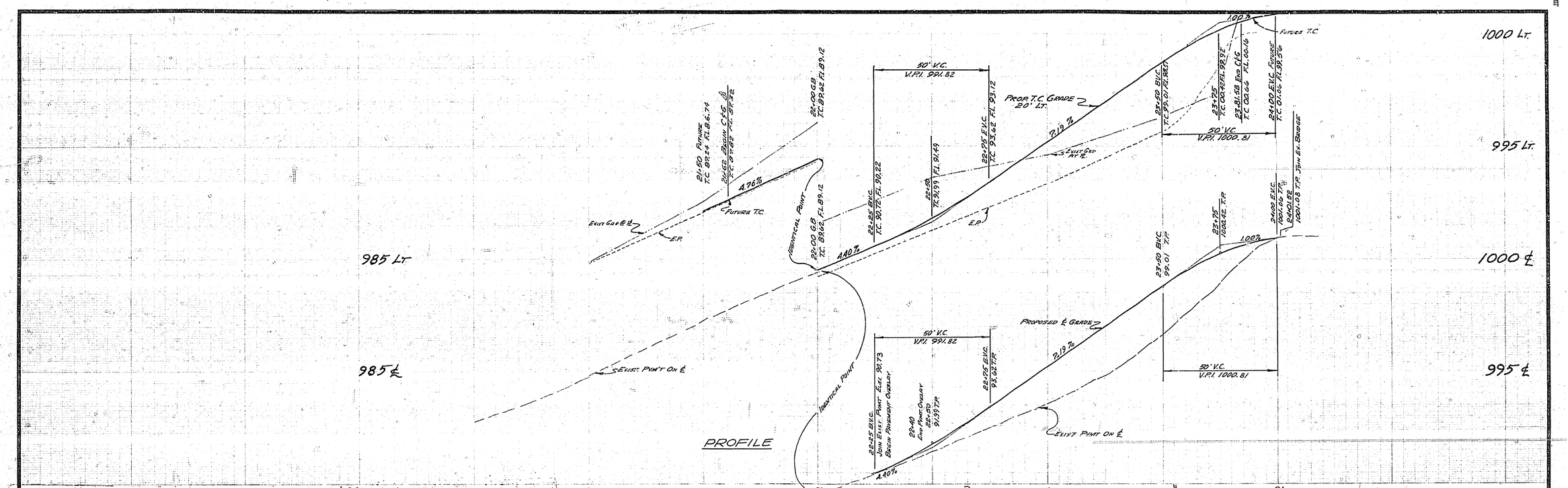

GENERAL NOTES:

1. It shall be the responsibility of the Contractor to clear the right of way in accordance with the provisions of law as it affects each utility including irrigation lines and appurtenances and at no cost to the City.
2. Construction shall be in accordance with the City of Riverside, Department of Public Works, Standard Drawings and 1970 Edition Specifications for Public Works Construction.
3. Prime coat, seal coat, and paint binder are required.
4. Trim edge of existing pavement where new pavement joins existing pavement to a smooth straight line. Construct match-up paving as shown and overlay paving as directed in the field to produce a smooth section.
5. Contractor shall contact the City Engineer 2 weeks prior to construction to negotiate the City's portion of this construction: City Responsibility: 1) Embankment - 250 yds.; 2) Type "L" Reflectors - 3 ea.; 3) Guide Markers - 9 Ea.

NOTE: All underground utilities or structures reported by the owner or others and those shown on the records examined are indicated with their approximate location and extent. The owner by accepting these plans or proceeding with improvements pursuant thereto agrees to assume liability and to hold undersigned harmless for any damages resulting from the existence of underground utilities or structures not reported to the undersigned; not indicated on the public records examined; located at variance with that reported or shown on records examined.

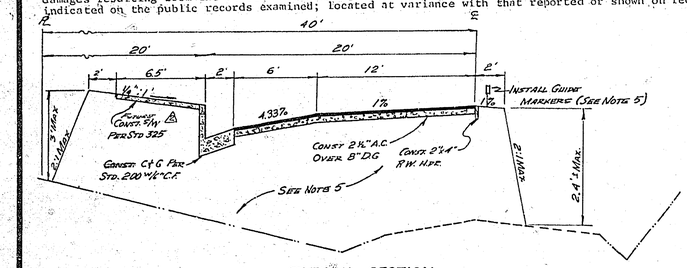

TYPICAL SECTION
Sta. 22+40 To 24+00
No Scale
T.I. = 6.0

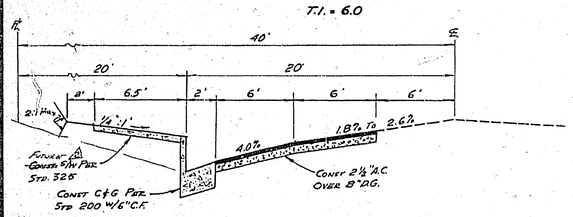

TYPICAL SECTION
Sta. 21+50± To 22+25
No Scale
T.I. = 6.0

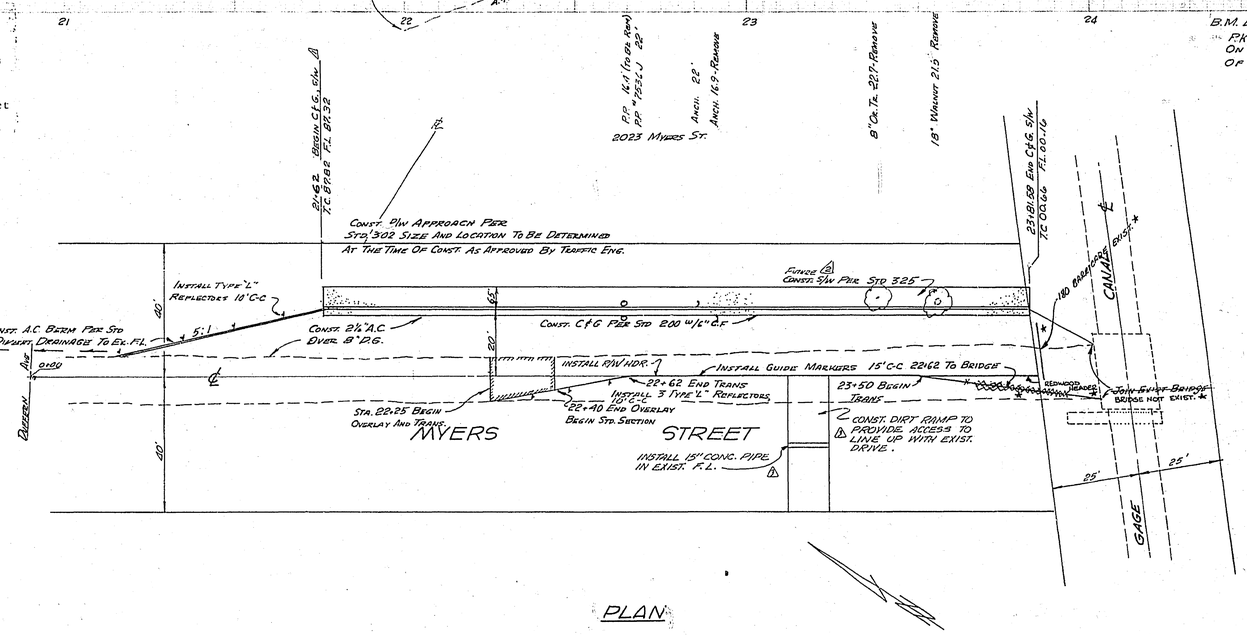

PLAN

APPROVED BY GAGE CANAL CO.
7/6/72 DATE

J. F. DAVIDSON ASSOCIATES
CIVIL ENGINEERS - SURVEYORS - PLANNERS
RIVERSIDE, CALIFORNIA
APPROVED BY Robert J. Kopper DATE 5-25-72
R.E. No. 13694
W.O. 3258 FOR: O'Dell F.B. 1065/60

MARK	REVISIONS	APPR.	DATE
★	"AS BUILT"	RBG.	7-73
1	Added Access Ramp & Pipe (Provide Access)	RBG	5-29-72
2	Deleted S/W-Not Required Per S.E.	RBG	5-11-72
3	Extended C&G 1100 Per S.E.	RBG	5-11-72

DESIGNED BY AW DRAWN BY AW CHECKED BY

CITY OF RIVERSIDE, CALIFORNIA
DEPARTMENT OF PUBLIC WORKS

APPROVED BY	BY	DATE
OFFICE ENGINEER		8-31
PARK DEPARTMENT		8-31
TRAFFIC DIVISION		8-31
ASSISTANT CITY ENG.		

APPROVED BY
DIRECTOR OF PUBLIC WORKS
DATE 8-1-72

STREET PLAN & PROFILE
MYERS STREET
EAST SIDE
2100' TO 2400' S'LY DUFFERIN
FOR
BUILDING PERMIT 2023 MYERS STREET

HORIZ. SCALE: 1" = 20' VERT. SCALE: 1" = 2'

INDEXED MAD
PROJECT NO. R-1601
SHEET 1 OF 1
FILE NO. 4436