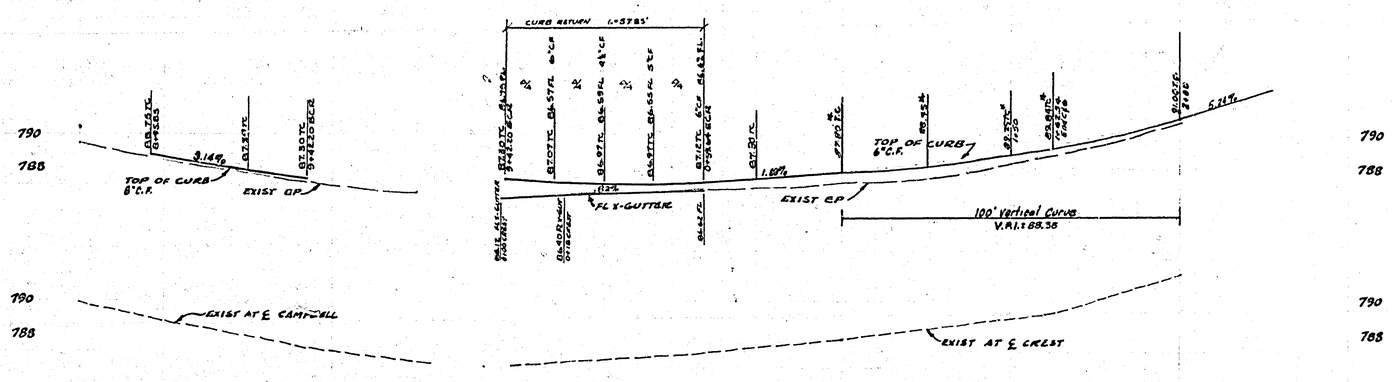


BENCH MARK: PK NAIL IN S/W CURB RETURN OF KELLER AVE AND TYLER ST.
ELEVATION 769.853

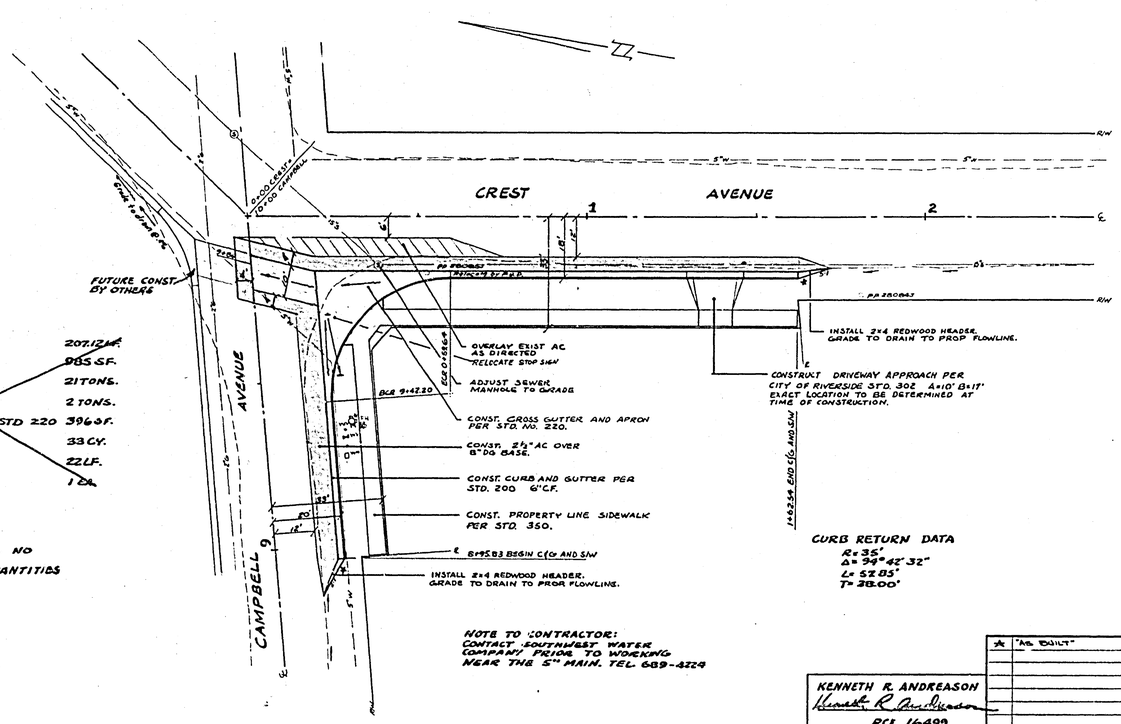


QUANTITY ESTIMATE

| | |
|---|---|
| CURB AND GUTTER, STD 200 | 207.12LF. |
| SIDEWALK, STD 350 | 985 SF. |
| 2½" AC PAVING | 21 TONS. |
| AC OVERLAY | 2 TONS. |
| CROSS GUTTER AND APRON, STD 220 | 396 SF. |
| D.G. BASE | 33 CY. |
| REDWOOD HEADER | 22 LF. |
| ADJUST MH TO GRADE | 1 EA. |

NOTE: THE CITY ASSUMES NO RESPONSIBILITY FOR THE CORRECTNESS OF THE QUANTITIES

CURB RETURN DATA
R=35'
Δ=94°42'32"
L=57.85'
T=38.00'

NOTE TO CONTRACTOR:
CONTACT SOUTHWEST WATER COMPANY PRIOR TO WORKING NEAR THE 5" MAIN. TEL 689-4274

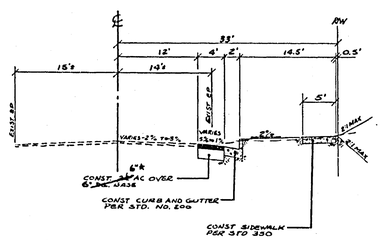


CREST AVENUE
T=6

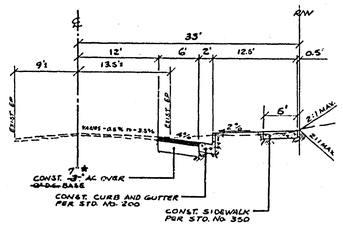


CAMPBELL AVENUE
T=6

TYPICAL SECTIONS
NO SCALE

GENERAL NOTES

1. IT SHALL BE THE RESPONSIBILITY OF THE CONTRACTOR TO CLEAR THE RIGHT OF WAY IN ACCORDANCE WITH THE PROVISIONS OF THE LAW AS IT AFFECTS EACH UTILITY, INCLUDING IRRIGATION LINES AND APPURTENANCES, AND AT NO COST TO THE CITY.
2. CONSTRUCTION SHALL BE IN ACCORDANCE WITH STANDARD SPECIFICATIONS FOR PUBLIC WORKS CONSTRUCTION, 1970 EDITION AND CITY OF RIVERSIDE STANDARD DRAWINGS.
3. THE EXISTENCE AND LOCATION OF ANY UNDERGROUND UTILITY FACILITIES SHOWN ON THIS PLAN WERE OBTAINED BY A SEARCH OF AVAILABLE RECORDS. TO THE BEST OF OUR KNOWLEDGE, THERE ARE NO EXISTING UTILITIES EXCEPT AS SHOWN ON THIS PLAN. THE CONTRACTOR IS REQUIRED TO TAKE DUE PRECAUTIONARY MEASURES TO PROTECT THE UTILITY LINES SHOWN AND OTHER LINES NOT OF RECORD OR NOT SHOWN.
4. WHERE NEW PAVING JOINS EXISTING AC TRIM EXIST PAVEMENT TO A CLEAN STRAIGHT LINE, CONSTRUCT MATCH UP PAVING AND OVERLAY WHERE SHOWN TO PROduce A SMOOTH CROWN SECTION.

KENNETH R. ANDREASON
RCE 16499

FOR: LEMOYNE BADGER

| MARK | REVISIONS | APPR. | DATE |
|---|---|---|---|
| ★ | "AS BUILT" | ENG. | 7-78 |

DESIGNED BY SK DRAWN BY SK CHECKED BY

CITY OF RIVERSIDE, CALIFORNIA
DEPARTMENT OF PUBLIC WORKS

| APPROVED BY | BY | DATE |
|---|---|---|
| PRINCIPAL ENGINEER | | 9/81 |
| PARK DEPARTMENT | | |
| TRAFFIC DIVISION | | |
| CHIEF P. W. ENGR. | | |

APPROVED BY
DIRECTOR OF PUBLIC WORKS
DATE

STREET PLAN AND PROFILE
CREST AVENUE AND CAMPBELL AVENUE SOUTHERLY CORNER
BLDG. PERMIT 5592 CREST AVE.
HORIZ. SCALE: 1" = 20' VERT. SCALE: 1" = 4'

INDEXED
PROJECT NO. R-1605
SHEET 1 OF 1
FILE NO.