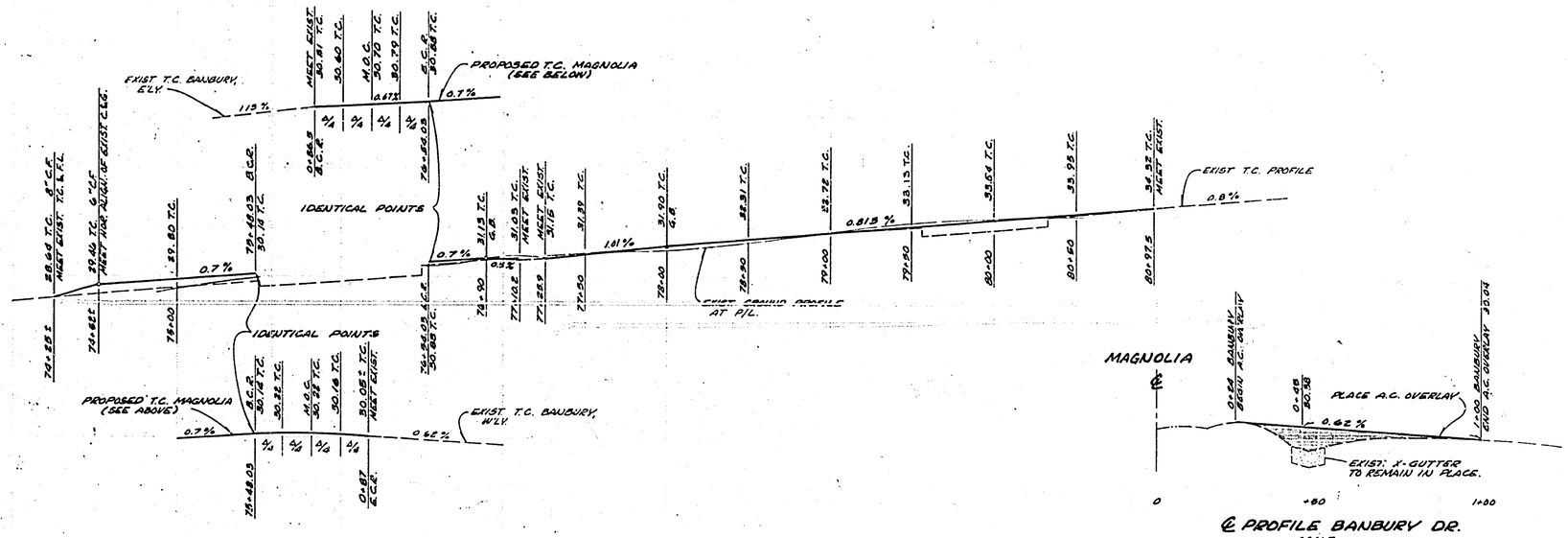

℄ PROFILE BANBURY DR.
SCALE HOR 1"=20'
VER 1"=2'

B.M.: CITY DISC 601-26-68 ON S.E.'LY CORNER OF TILE AT MAGNOLIA
ELEV.: 722.24
R.B. REF.: 949/69-72, 951/72, 75-78, 986/83

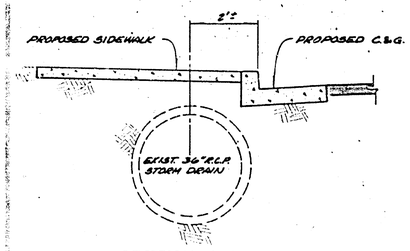

SECTION A-A
SCALE: 1"=2'
SHOWING RELATIONSHIP OF PROPOSED IMPROVEMENTS AND EXIST. STORM DRAIN

NOTES:

1. CONST. A.C. OVERLAY.
2. REMOVE EXIST. CURB, GUTTER AND DRAINAGE APRONS.
3. PLACE 0.45' FULL DEPTH A.C. PAVING.
4. REMOVE PALM TREE.
5. ADJUST MANHOLE COVER TO GRADE.
6. REMOVE 18" S.D. BETWEEN STA. 74+33± AND 80+96. PLUG ENDS TO BE LEFT IN PLACE.
7. RELOCATE FIRE HYDRANT, BY OTHERS.
200. CONST. CURB & GUTTER PER STD. DWG. NO. 200, 6" C.F.
302. CONST. D/W APPROACH AS PER STD. DWG. NO. 302, A=22' B=36'. LOCATE ADJACENT TO EXIST. C.B.
325. CONST. CURB S/W AS PER STD. DWG. NO 325, TERMINATE AT M.O.C.
8. CONST. D/W DEPRESSION B=34'. PLACE A.C. PAVING IN PARKWAY AS REQUIRED.
9. CONST. D/W DEPRESSION B=29'. PLACE A.C. PAVING IN PARKWAY AS REQUIRED.
10. CONST. D/W DEPRESSION B=36'. CHECK WITH MR. MORRELL FOR LOCATION. 689-9176.

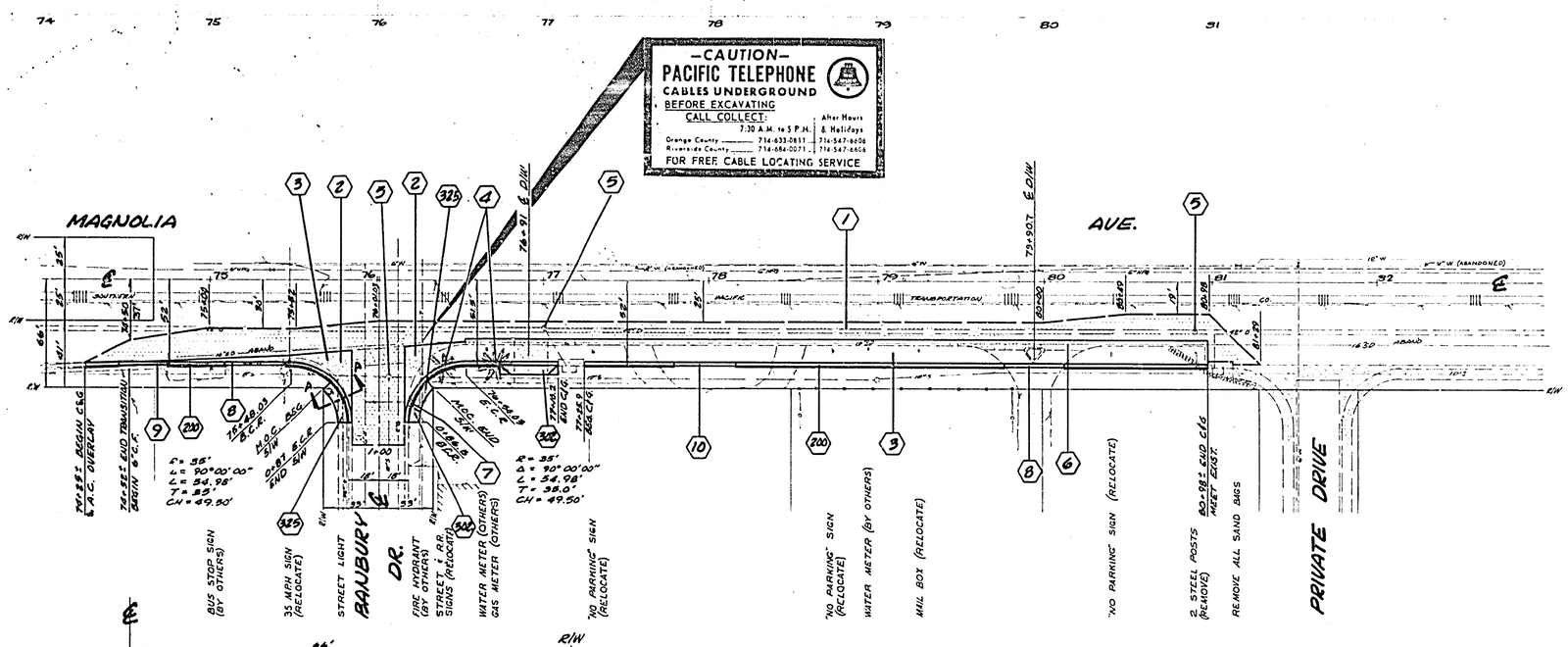

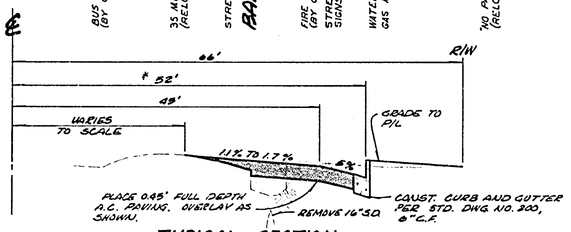

TYPICAL SECTION
SCALE HOR 1"=10'
VER 1"=2'

* EXCEPT BETWEEN STAS. 76+54.03 AND 77+10.02 WHICH IS 51.5'.

SEE D-243 FOR S.D. ON MAGNOLIA

"AS BUILT" NO CHANGES

MAGNOLIA AVENUE WIDENING

170' WESTERLY OF BANBURY TO 500' EASTERLY OF BANBURY

40' 4'

INDEXED

228-264

R-1606