CONSTRUCTION LEGEND

- (200) CONST CURB AND GUTTER PER STD. DWG. 200. CURB FACE AS NOTED ON CURB PROFILES.
- (302) CONST DRIVEWAY APPROACH PER STD. DWG. 302. DIMENSION AS SHOWN ON THE PLAN. STATIONS SHOWN ON PLAN TO BE COORDINATED WITH ARCHITECT PLANS.
- (325) CONST CURB SIDEWALK PER STD. DWG. 325 SIDEWALK WIDTH AS SHOWN ON PLANS.
- (405) CONST CATCH BASIN PER STD. DWG. 405. OPENING AND "V" AS SHOWN ON PLAN.
- (1) CONST 8" FULL DEPTH ASPHALT CONCRETE PAVEMENT, EXCEPT AT MARKET AND 5TH STREETS TO BE 10".
- (2) OVERLAY EXIST. PAVEMENT WITH VARIABLE THICKNESS OF ASPHALT CONCRETE.
- (431 M) CONSTRUCT MANHOLE-EZ PER STD. DWG. 431. MODIFIED.
- (R I) REMOVE EXIST. TREE. "I" INDICATES TREE DIAMETER OF 6" TO 18". "II" INDICATES TREE DIAMETER OVER 18" TO 36". "III" INDICATES TREE DIAMETER OF OVER 36". TREES WITH DIAMETERS LESS THAN 6" SHALL BE REMOVED AS PART OF CLEARING & GRUBBING.
- (CTA) LEAVE 6" DIAMETER HOLE IN PROPOSED SIDEWALK FOR STREET SIGNS. CENTER OF HOLE TO BE 2' FROM CURB FACE AT STATIONS SHOWN ON PLAN.
- (4) REMOVE EXIST. CATCH BASIN AND PLUG EXIST. PIPE.
- (L) LIMIT OF OVERLAY OR FULL DEPTH A.C.
- ~~(T) TRANSPLANT EXISTING TREE AS DIRECTED BY LANDSCAPE ARCHITECT.~~ △4
- (304) CONSTRUCT ACCESS RAMP PER STD. DWG. 304

REMOVE ALL EXISTING D/W's WITHIN RAINCROSS SQUARE ON MARKET ST & 3RD ST AND REPLACE WITH FULL CURB FACE & GUTTER AND SIDEWALK. MATCH EXIST S/W TEXTURE ON MARKET ST. WIDEN EXIST SIDEWALK ON 3RD ST FROM 6' TO 10' FROM ORANGE TO MARKET ST. △3

△3 DELETE WORK ON MARKET ST. FROM 0+75 TO 4+94.

(T_1) TREES TO BE TRANSPLANTED UNDER RAINCROSS SQUARE LANDSCAPING PORTION OF CONTRACT. TOTAL OF 3 TREES. (NOT INCLUDED UNDER 5TH AND ORANGE ST. WIDENING) △4

(T_R) TREES TO BE TRANSPLANTED BY CONTRACTOR TO CENTRAL AVENUE, BETWEEN CANYON CREST AND CHICAGO. FOR FIELD LOCATION CONTACT RONNIE DAVENPORT AT 787-7518 △4

GENERAL CONSTRUCTION NOTES

1. WHERE NEW CONSTRUCTION IS INDICATED:
   A) CLEAR AND GRUB.
   B) REMOVE CURB, GUTTER AND SIDEWALK.
   C) REMOVE ALL A.C. PAVEMENT EXCEPT WHERE OVERLAY OF EXIST. PAVEMENT IS SHOWN ON PLAN. SAW CUT SHALL BE USED AT MATCHING JOINTS FOR A.C. REMOVAL.
2. CURB AND GUTTER, SIDEWALK AND DRIVEWAY REMOVAL SHALL BE TO THE LIMITS SHOWN ON THE PLAN OR TO THE NEAREST CONSTRUCTION JOINT BEYOND THE PLAN LIMITS.
3. TRANSITION NEW CONSTRUCTION TO MEET EXISTING AS DIRECTED BY THE INSPECTOR.
4. ALL TRAFFIC SIGNS IN AREA OF CONSTRUCTION SHALL BE SALVAGED BY THE CONTRACTOR AND TURNED OVER TO THE CITY OF RIVERSIDE PUBLIC SERVICE DEPT. STREET NAME SIGNS SHALL BE RELOCATED BY THE CONTRACTOR PER STD. DWG. 662. IN AREAS OF NEW CONCRETE THE SIGNS SHALL BE PLACED IN 8" DIAMETER HOLES.
5. THESE PLANS ARE FOR STREET CONSTRUCTION ONLY. STREET LIGHTS SHALL BE CONSTRUCTED FROM THE ATTACHED PLAN, NO. LS-4877.
6. EXACT DEPTH OF UNDERGROUND UTILITIES MARKED ARE UNKNOWN. THE LOCATIONS AND DEPTHS SHOWN ON THE PLAN ARE FROM UTILITY RECORDS. THE CONTRACTOR IS REQUIRED TO TAKE DUE PRECAUTIONARY MEASURES TO LOCATE AND PROTECT ALL UNDERGROUND FACILITIES.
7. TRENCH BACKFILL AND RESURFACING SHALL BE PER STD. DWG. 453.
8. ABANDONED SEWER LATERALS WHICH ARE BROKEN SHALL BE PLUGGED.
9. PIPE BEDDING SHALL BE PER STD. DWG. 452, CASE I. ~~3000#~~ △1 CLASS I SHALL BE USED FOR ALL PIPES.
10. CONSTRUCTION SHALL BE IN ACCORDANCE WITH THE STANDARD SPECIFICATIONS FOR PUBLIC WORKS CONSTRUCTION 1973 EDITION ~~AND CITY OF RIVERSIDE STANDARD DRAWING NO. 707~~ △1 △
11. STAKING FOR THE CONSTRUCTION OF THESE PLANS WILL BE DONE BY THE CITY OF RIVERSIDE
12. LOWER BACK OF D/W'S LEADING TO LOWER LEVEL, TO 0.3'

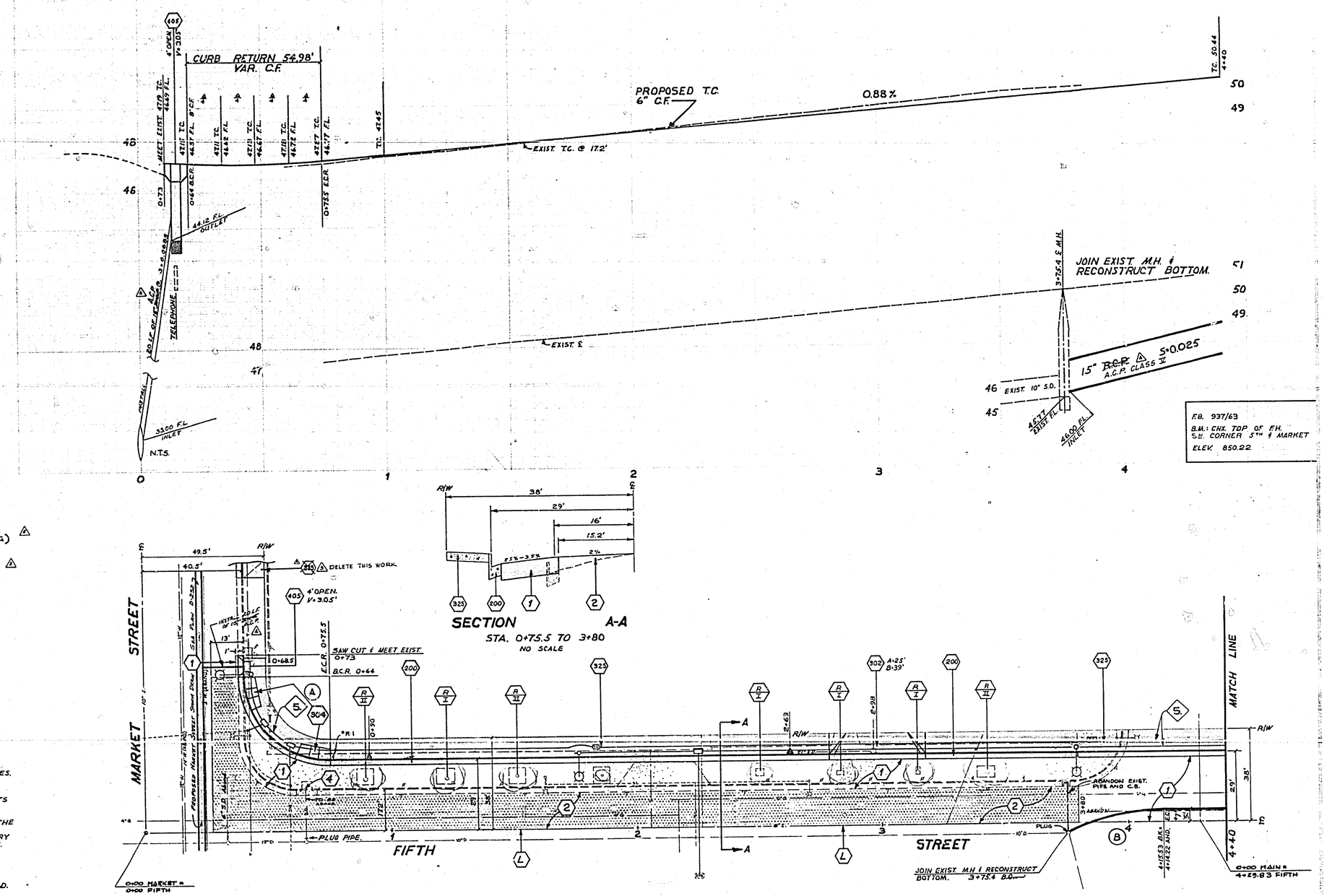

F.B. 937/63
B.M.: CHK. TOP OF F.H. S.E. CORNER 5TH & MARKET
ELEV. 850.22

SECTION A-A
STA. 0+75.5 TO 3+80
NO SCALE

NOTE!!
PRIOR TO CONSTRUCTION THESE PLANS MAY NEED TO BE REVISED!
A- DEPENDING ON THE RIVERSIDE COUNTY FLOOD CONTROL DISTRICT INSTALLING A MAJOR STORM DRAIN IN SEVENTH STREET.
B- DEPENDING ON THE SAFEWAY STORE BEING RELOCATED
CONTRACTOR TO VERIFY!!

N

CURVE DATA				
	R	Δ	L	T
A	35'	90° 00' 00"	54.98'	35.00'
B	90'	25°32'56"	40.13'	20.40'

—CAUTION—
PACIFIC TELEPHONE
CABLES UNDERGROUND
BEFORE EXCAVATING
CALL COLLECT:
7:30 A.M. to 5 P.M. | After Hours & Holidays
Orange County 714-633-0811 | 714-547-6606
Riverside County 714-684-0071 | 714-547-6606

△1 REPLACED A.C.P. 2000-D WITH 15" A.C.P. CLASS V.
△2 DELETED WORK PER ARCHITECT'S LETTER DATED OCT. 16, 1972.
△3 [illegible]
△4 [illegible]

SJB BM

CITY OF RIVERSIDE, CALIFORNIA
DEPARTMENT OF PUBLIC WORKS
APPROVED BY: [illegible] 7/72
RECOMMENDED BY: [illegible] 3/1/74
[illegible] 2-2
[illegible] 2-2
[illegible] 4-23
DATE 4-27-73

*AS BUILT 8-76 KPT

FIFTH and ORANGE STREETS
WIDENING
FIFTH STREET—FROM MARKET STREET TO MAIN STREET
HORIZ. SCALE 1" = 20' VERT. SCALE 1" = 2'

INDEXED m.b.
BOOK 408
R 1612
SHEET 1 OF 5
FILE NO.

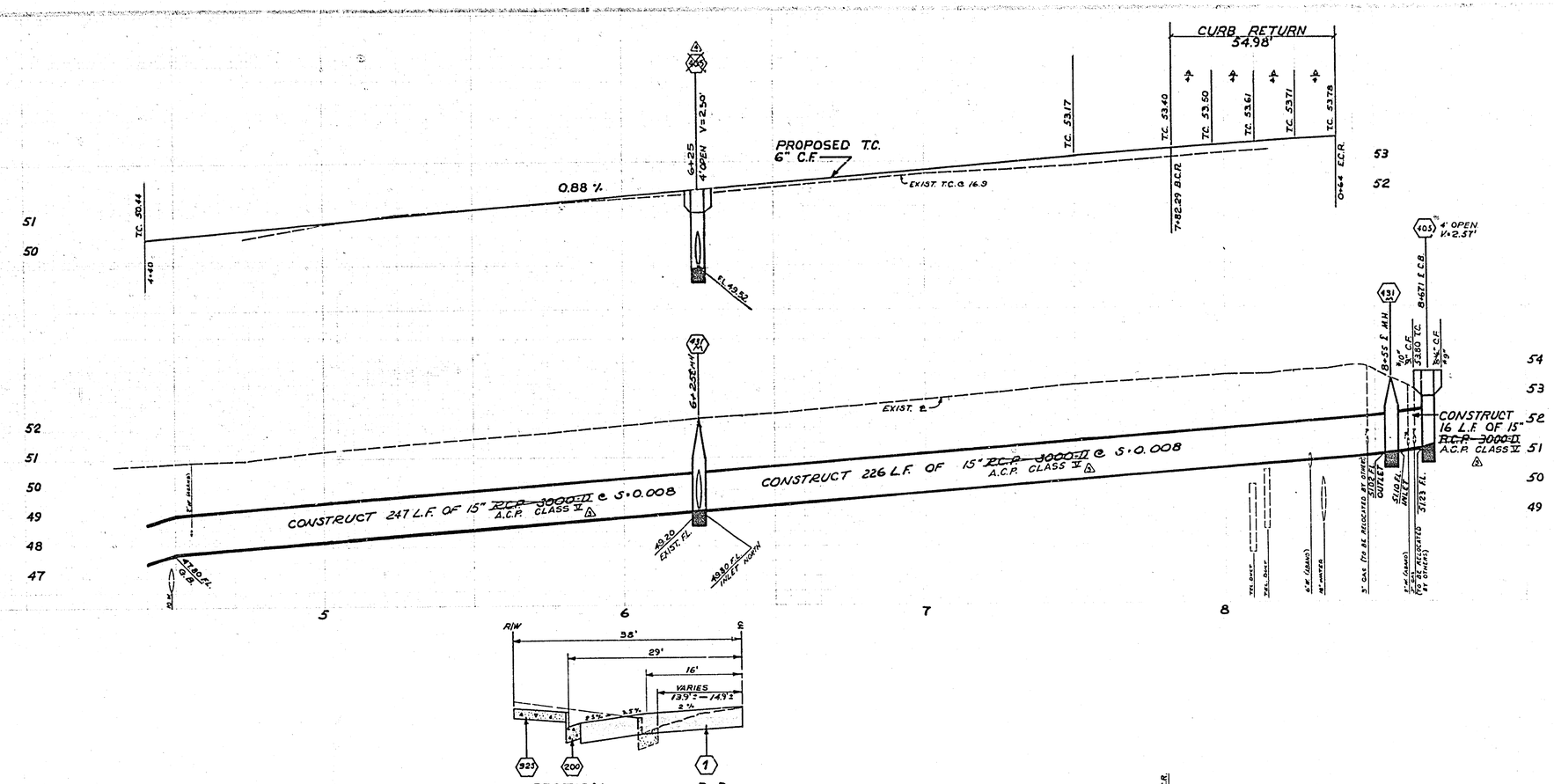

F.B. 937/63
B.M.: CH. Y. TOP OF F.H. S.W. CORNER 5TH & MARKET.
ELEV. 850.22

SECTION B-B
STA. 3+80 TO 8+43.29
NO SCALE

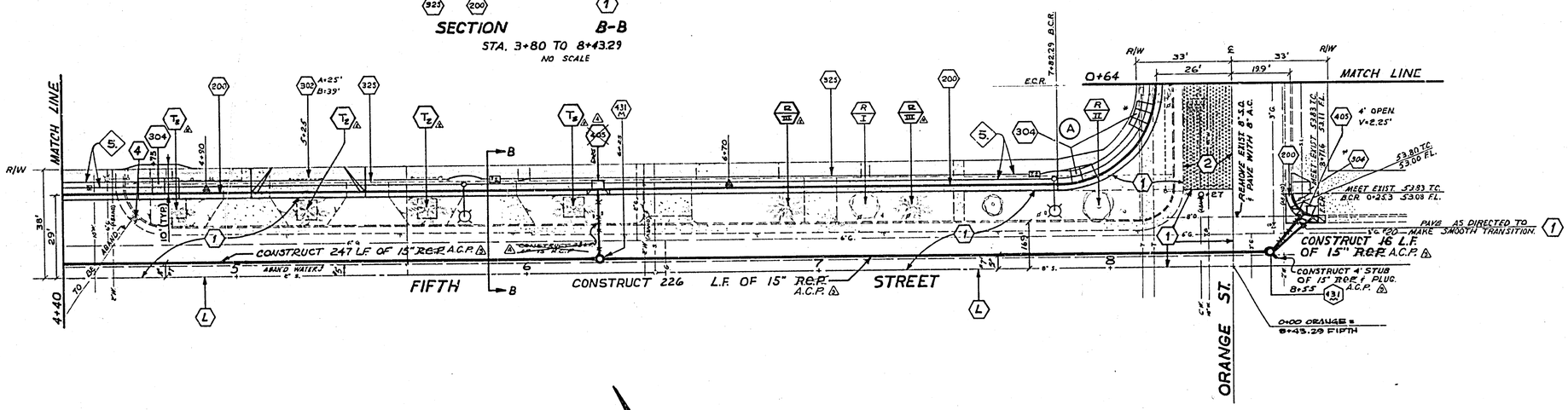

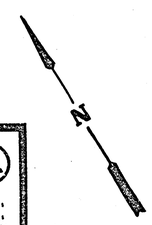

*AS BUILT 8-76 KPT

-CAUTION-
PACIFIC TELEPHONE
CABLES UNDERGROUND
BEFORE EXCAVATING
CALL COLLECT:
7:30 A.M. to 5 P.M. | After Hours & Holidays
Orange County 714-633-0811 | 714-547-6606
Riverside County 714-684-0071 | 714-547-6606

4 DELETED C.B. & CONNECTOR PIPE. KPT
3 REPLACED 15" R.C.P. 3000-II KPT WITH 15" R.C.P. CLASS V KPT
2 ADDED THREE TEMPLATES FOR STA. 7+20 PER INFORMATION SHEET 13 FWU 8/14/74
1 ADDED 3" GAS LINE PER INFORMATION SHEET 13 FWU 8/14/74
STB BM

CITY OF RIVERSIDE, CALIFORNIA
DEPARTMENT OF PUBLIC WORKS
DATE 4-27-73

FIFTH and ORANGE STREETS
WIDENING
FIFTH STREET—FROM MAIN STREET TO ORANGE STREET.
HORIZ. SCALE 1" = 20' VERT. SCALE 1" = 2'

498
R 1612
SHEET 2 OF 5

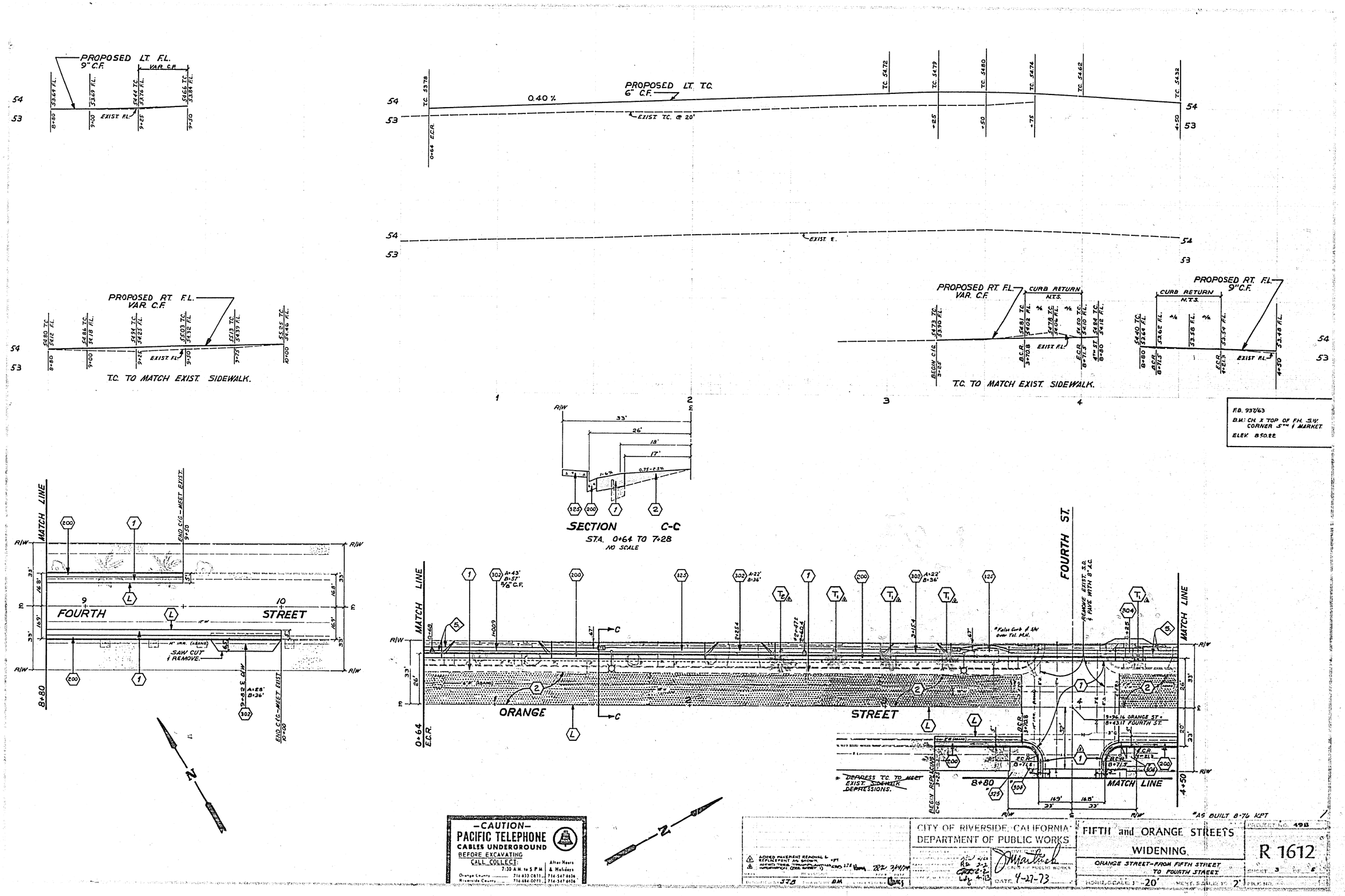
PROPOSED LT. F.L.
9" C.F.
VAR. C.F.
EXIST. F.L.
PROPOSED LT. T.C.
6" C.F.
0.40 %
EXIST. T.C. @ 20'
EXIST. ℄
PROPOSED RT. F.L.
VAR. C.F.
T.C. TO MATCH EXIST. SIDEWALK.
CURB RETURN
N.T.S.
PROPOSED RT. F.L.
9" C.F.
SECTION C-C
STA. 0+64 TO 7+28
NO SCALE
MATCH LINE
FOURTH STREET
ORANGE STREET
FOURTH ST.
SAW CUT & REMOVE.
END C/G - MEET EXIST.
REMOVE EXIST. S.D. & PAVE WITH 8" A.C.
DEPRESS T.C. TO MEET EXIST. SIDEWALK DEPRESSIONS.
BEGIN REPLACING C/G
*AS BUILT 8-76 KPT
-CAUTION-
PACIFIC TELEPHONE
CABLES UNDERGROUND
BEFORE EXCAVATING
CALL COLLECT:
7:30 A.M. to 5 P.M.
After Hours & Holidays
Orange County 714-633-0811 714-547-6606
Riverside County 714-684-0071 714-547-6606
CITY OF RIVERSIDE, CALIFORNIA
DEPARTMENT OF PUBLIC WORKS
DATE 4-27-73
FIFTH and ORANGE STREETS
WIDENING
ORANGE STREET-FROM FIFTH STREET TO FOURTH STREET
HORIZ. SCALE 1" = 20'
R 1612
SHEET 3 OF 6

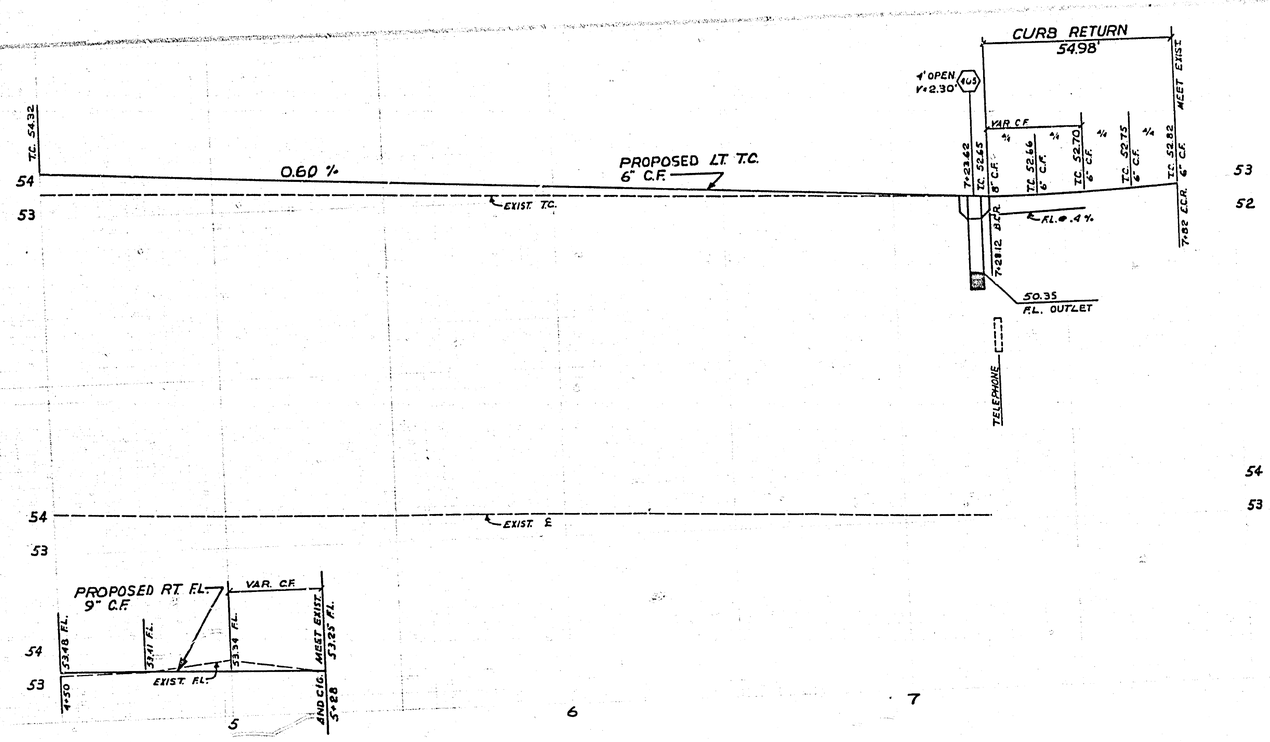

F.B. 845/53
B.M.: SPIKE & LEAD ON E'LY. CURB OF MAIN ST. APROX. 100' N'LY. OF THIRD ST.
ELEV. 850.675

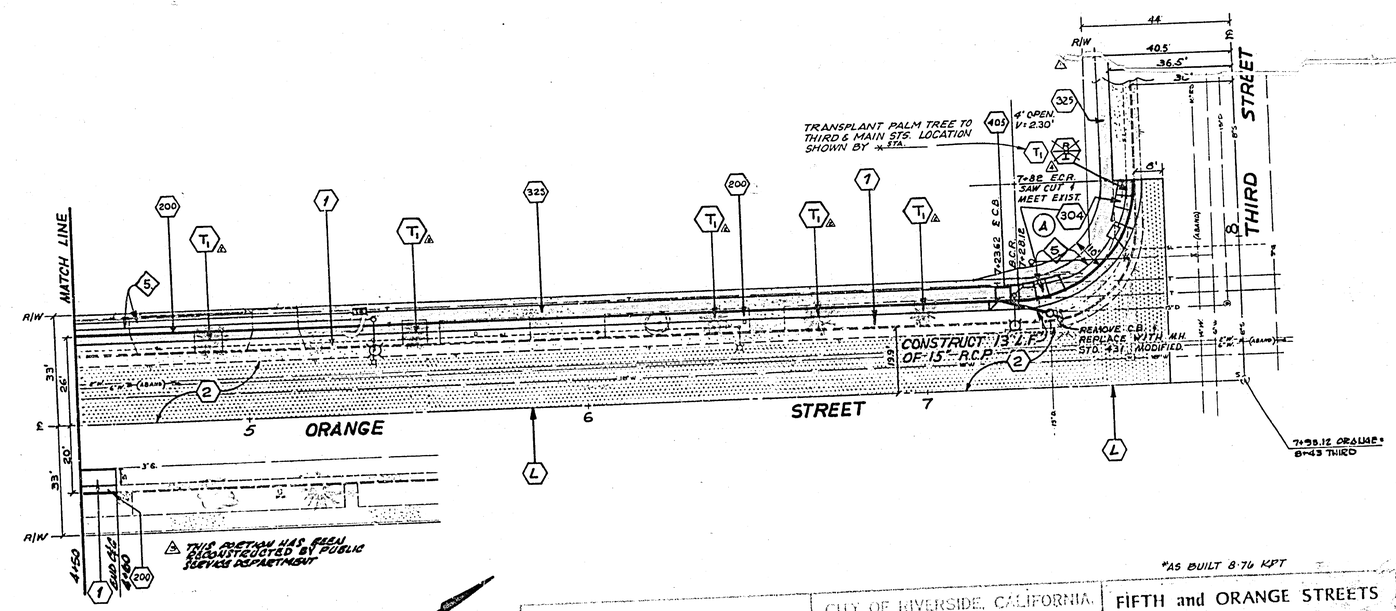

*AS BUILT 8-76 KPT

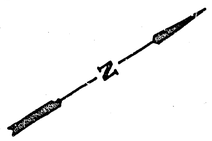

—CAUTION—
PACIFIC TELEPHONE
CABLES UNDERGROUND
BEFORE EXCAVATING
CALL COLLECT:
7:30 A.M. to 5 P.M.
Orange County — 714-633-0831
Riverside County — 714-684-0071
After Hours & Holidays
714-547-6606
714-547-6606

1	2-20-73	KPT	
2	2-20-73	GJE	RCW 3/14/74
3	2-20-73	GJE	
4	2-20-73	KAB	7-20-73
5	2-20-73	KAB	5/15

BM

CITY OF RIVERSIDE, CALIFORNIA
DEPARTMENT OF PUBLIC WORKS
APPROVED
DATE 4-27-73

FIFTH and ORANGE STREETS
WIDENING
ORANGE STREET—FROM FOURTH STREET TO THIRD STREET
HORIZ. SCALE 1" = 20' VERT. SCALE 1" = 2'

R 1612

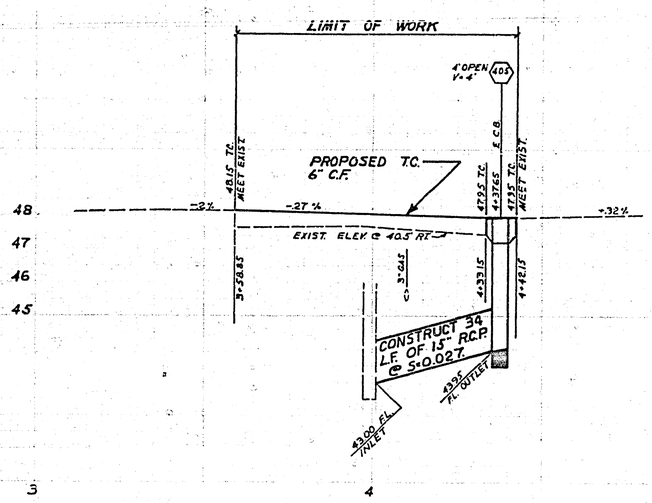

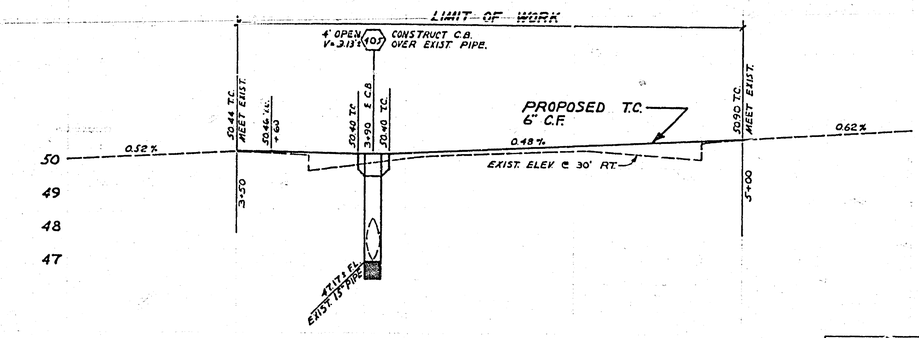

F.B. 937/63
B.M.: CH. X. TOP OF F.H. S.W. CORNER 5TH & MARKET.
ELEV. 850.22

F.B. 843/53
B.M.: SPIKE & LEAD ON E'LY. CURB OF MAIN ST. APPROX. 100' N'LY. OF THIRD ST.
ELEV. 850.675'

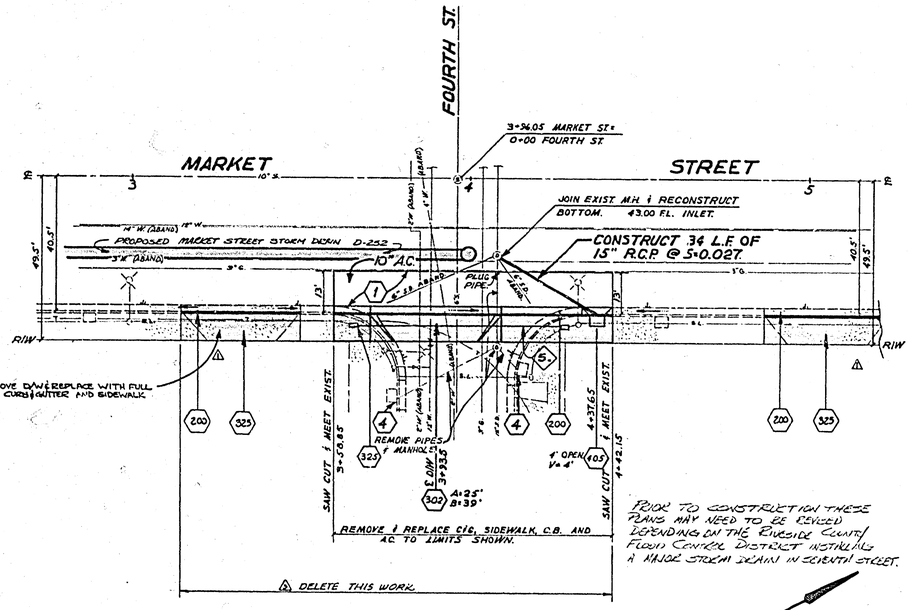

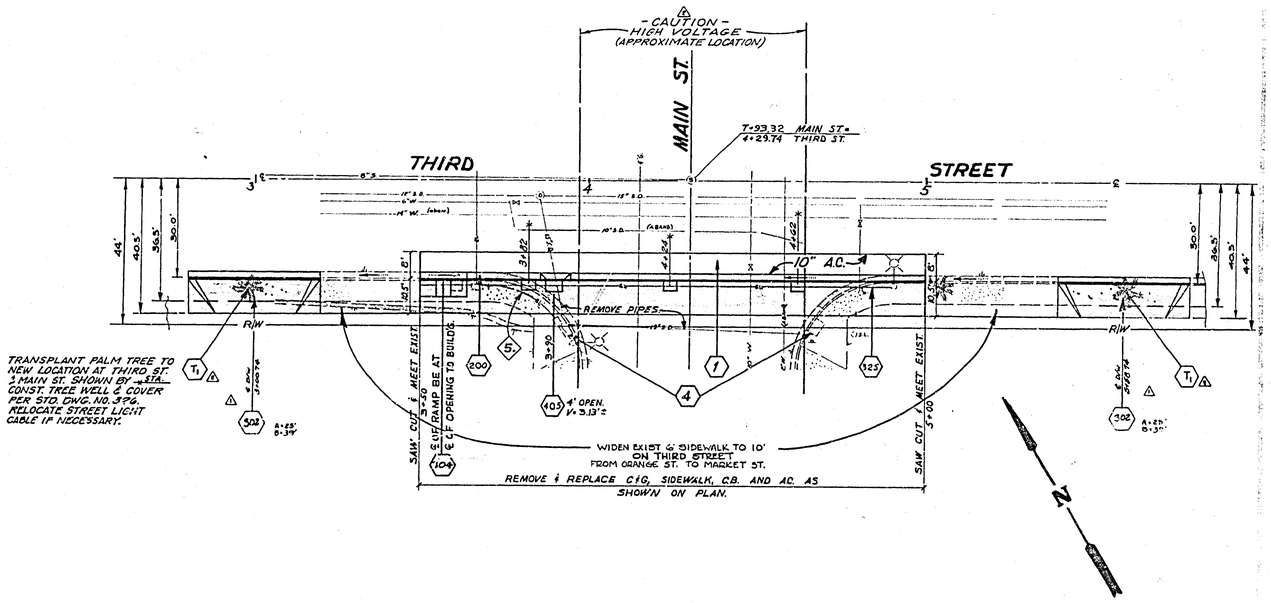

-CAUTION-
PACIFIC TELEPHONE
CABLES UNDERGROUND
BEFORE EXCAVATING
CALL COLLECT:
7:30 A.M. to 5 P.M. | After Hours & Holidays
Orange County 714-633-0811 714-547-4606
Riverside County 714-686-0231 714-547-4606

DELETED WORK PER ARCHITECT'S LETTER DATED OCT. 16, 1972. KRT
ADDED A TRAFFIC SIGNAL AT THE SW CORNER OF MAIN & MARKET STS. ADDED A TRAFFIC SIGNAL AT THE NW & SE CORNERS OF MAIN & THIRD STS. REMOVE SIGN VOLTAGE LIMITS. YPT
CHANGE 20' TO 10' ON MARKET & ADD 10' ON THIRD ON THE SW CORNER OF MAIN & THIRD. ADD 10' ON THE SE CORNER OF MAIN & THIRD. RAB 5-7-74 RCW 5/16/74

57-8 BM 11-4-73

CITY OF RIVERSIDE, CALIFORNIA
DEPARTMENT OF PUBLIC WORKS
RD 2-2
CHIEF ENGINEER 2-2
Wfg 4-23
DIRECTOR OF PUBLIC WORKS
DATE 4-27-73

*AS BUILT 8-76 KPT

FIFTH and ORANGE STREETS WIDENING

STREET CLOSURES: FOURTH ST. E'LY MARKET ST., MAIN ST. S'LY THIRD ST.

HORIZ. SCALE 1" = 20' VERT. SCALE 1" = 2'

498

R 1612
5 5