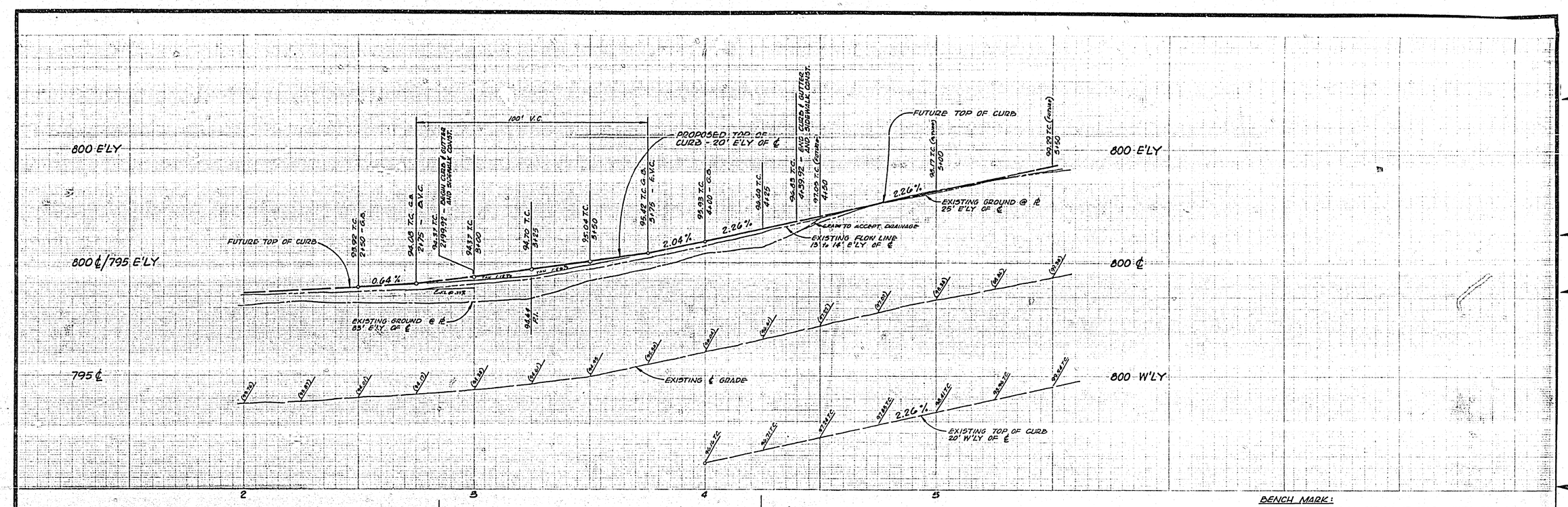

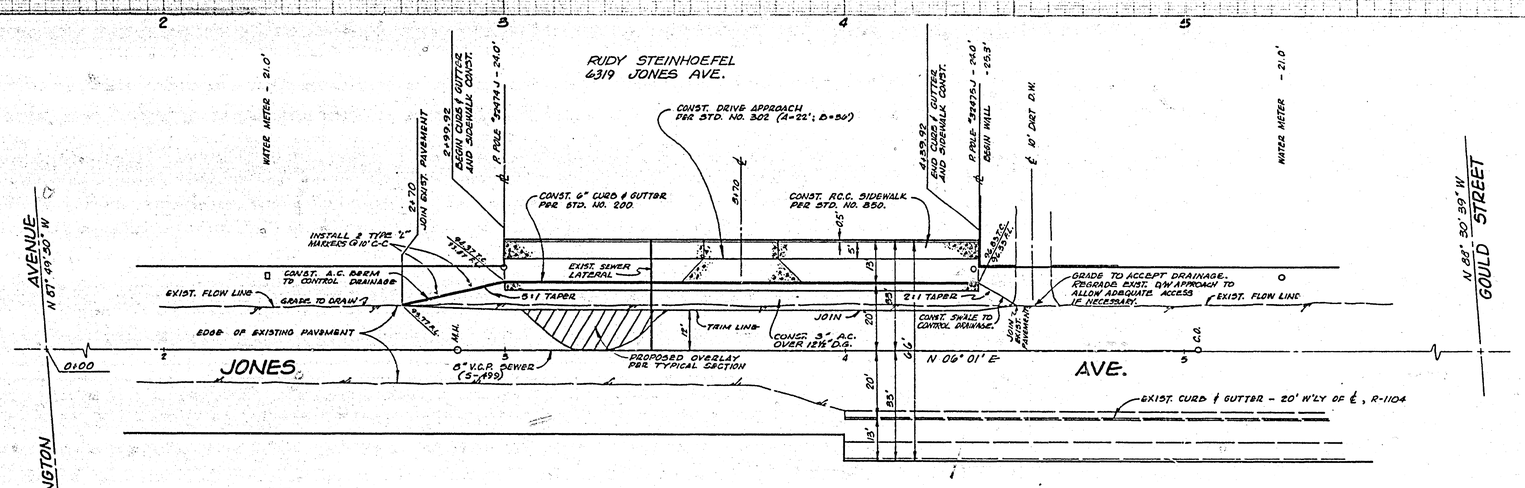

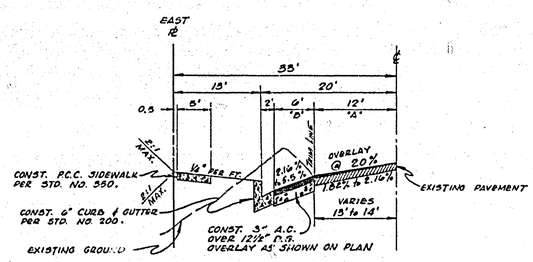

TYPICAL SECTION
JONES AVENUE
NO SCALE
T.I. = 6.0

CROSS FALL CHART		
STATION	"A"	"B"
3+00	2.16 %	2.16 %
3+25	2.00 %	2.83 %
3+50	1.85 %	2.67 %
3+75	2.15 %	3.33 %
4+00	2.14 %	3.83 %
4+25	1.93 %	4.50 %
4+50	1.82 %	5.50 %

* AS BUILT 2-5-73 BDM
(NO CHANGES)

BENCH MARK:

PK NAIL IN NE CURB RETURN AT M.O.C. JONES AVE. AND ARLINGTON AVE.
ELEV. = 792.916 (C.R.F.D. 704/38)

RR SPIKE IN P. POLE #271705-E ON SE CORNER JONES AVE. AND GOULD ST.
ELEV. = 801.874 (C.R.F.D. 706/12)

GENERAL NOTES:

1. It shall be the responsibility of the contractor to clear the right of way in accordance with the provisions of law as it affects each utility including irrigation lines and appurtenances and at no cost to the City.
2. Construction shall be in accordance with the City of Riverside, Department of Public Works, Standard Drawings, *Standard Specs. for Public Works Construction, 1970 Edition.*
3. Prime coat, seal coat, and paint binder are required.
4. Trim edge of existing pavement where new pavement joins existing pavement to a smooth straight line. Construct match-up paving as shown and overlay paving as directed in the field to produce a smooth section. Engineer estimates overlay to be 3 tons.

NOTE:
All underground utilities or structures reported by the owner or others and those shown on the records examined are indicated with their approximate location and extent. The owner by accepting these plans or proceeding with improvements pursuant thereto agrees to assume liability and to hold undersigned harmless for any damages resulting from the existence of underground utilities or structures not reported to the undersigned; not indicated on the public records examined; located at variance with that reported or shown on records examined.

J. F. DAVIDSON ASSOCIATES
CIVIL ENGINEERS - SURVEYORS - PLANNERS
RIVERSIDE, CALIFORNIA
APPROVED BY Robert L. Hoppe DATE 10-9-72
R.E. No. 13099
W.O. 3476 FOR: RUDY STEINHOEFEL

MARK	REVISIONS	APPR.	DATE

DESIGNED BY R.G. DRAWN BY R.G. CHECKED BY JL

CITY OF RIVERSIDE, CALIFORNIA
DEPARTMENT OF PUBLIC WORKS

	BY	DATE
APPROVED BY		
OFFICE ENGINEER	RCD	10/18
PARK DEPARTMENT		
TRAFFIC DIVISION	EG	10/19
ASSISTANT CITY ENG.		
CITY ENGINEER		

APPROVED BY Thomas Neil
DIRECTOR OF PUBLIC WORKS
DATE 10-31-72

R-10 S.R. #580
STREET PLAN & PROFILE
JONES AVE.
EASTERLY SIDE
FROM 299.92' TO 439.92' SOUTHERLY OF ARLINGTON AVE.
BLDG. PERMIT: 6319 JONES AVE.
HORIZ. SCALE: 1" = 20' VERT. SCALE: 1" = 2'

INDEXED
PROJECT NO. R-1618
SHEET 1 OF 1
FILE NO. 4448