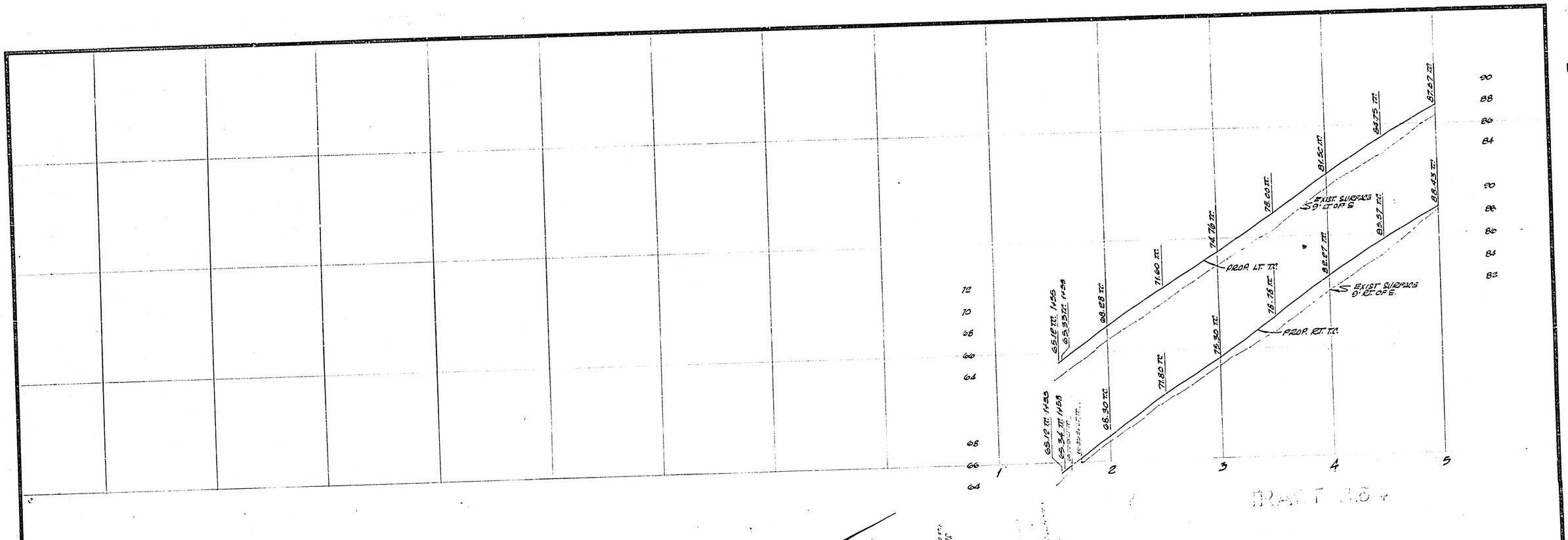

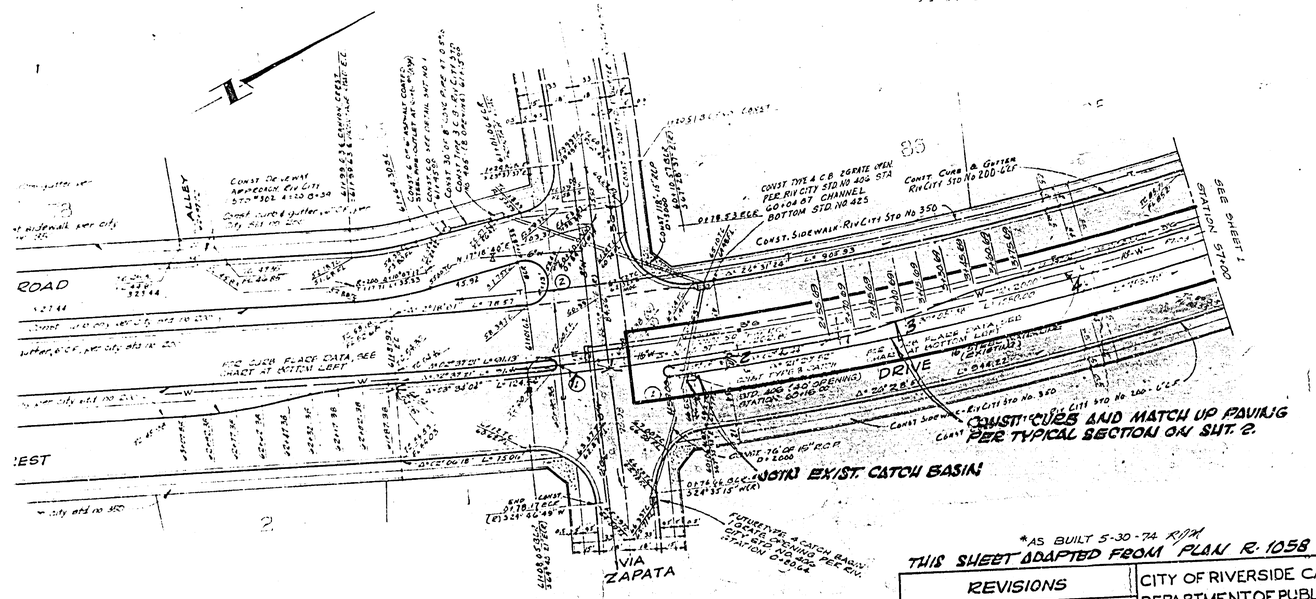

NOTES:

1. THIS PLAN IS FOR CONSTRUCTION OF MEDIAN CURBS AND MATCH UP PAVING ONLY. SEE TYPICAL SECTION ON SHEET 2
2. REMOVE EXISTING REDWOOD HEADER IN AREA OF MATCH UP PAVING.
3. REMOVE ANY EXISTING AC BETWEEN PROPOSED MEDIAN CURBS.
4. FILL PLACED UNDER THE PROPOSED AC SHALL HAVE A MINIMUM "R" VALUE OF 70.
5. THE LOCATIONS OF UTILITIES SHOWN ARE APPROXIMATE. THE CONTRACTOR IS REQUESTED TO TAKE DUE PRECAUTIONARY MEASURES TO LOCATE AND PROTECT ALL UNDERGROUND FACILITIES.
6. FILL BETWEEN CURBS AS SHOWN IN TYPICAL SECTION. PAVE BETWEEN CURBS WITH 0.2' AC WHERE MEDIAN IS LESS THAN 10' WIDE.

FLARE STAKING DATA		
STATION	OFFSET	DIRECTION
2+55.69	3.00	RIGHT
2+70.69	2.63	RIGHT
2+85.69	1.50	RIGHT
3+00.69	0.38	LEFT
3+15.69	3.00	LEFT
3+30.69	5.63	LEFT
3+49.69	7.50	LEFT
3+60.69	8.63	LEFT
3+75.69	9.00	LEFT

*AS BUILT 5-30-74 RJM

THIS SHEET ADAPTED FROM PLAN R-1058 INDEXED

REVISIONS		
MARK	DATE	DESCRIPTION

CITY OF RIVERSIDE CALIFORNIA
DEPARTMENT OF PUBLIC WORKS

- CANYON CREST DRIVE MEDIAN IMPROVEMENTS
VIA ZAPATA TO EL CERRITO

HORIZ. SCALE 1"=40'
VERT. SCALE 1"=4'

DESIGNED BY
DRAWN BY
CHECKED BY
RECOMMENDED BY
ASSISTANT CITY ENGINEER
APPROVED BY
DIRECTOR OF PUBLIC WORKS
DATE 3-15-73

NO. R-1624
SHEET 1 OF 3

F.B. 965/27

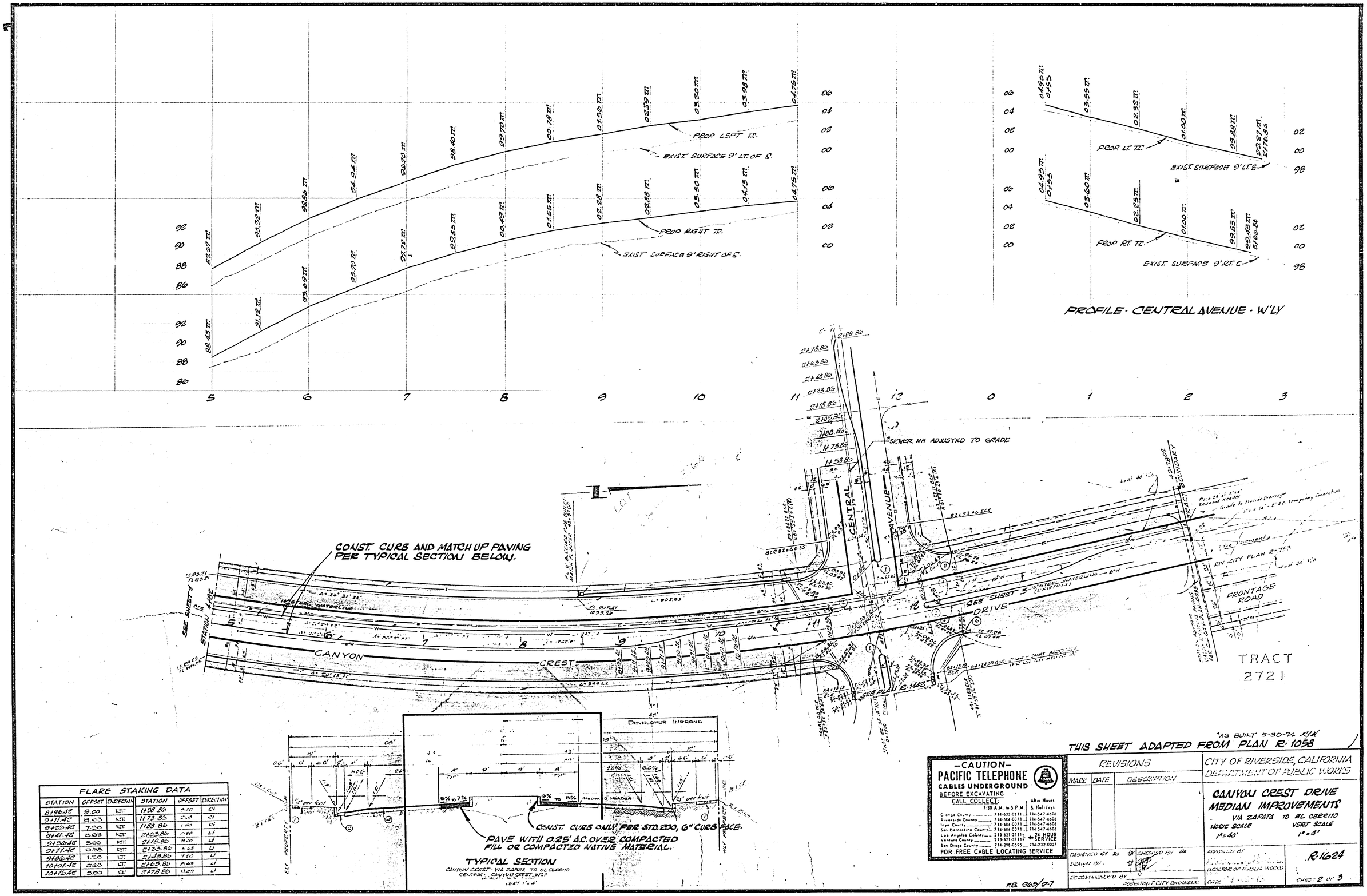

FLARE STAKING DATA					
STATION	OFFSET	DIRECTION	STATION	OFFSET	DIRECTION
8+96.42	9.00	RT.	1+58.86	8.00	Rt
9+11.42	8.03	RT.	1+73.86	2.68	Rt
9+26.42	7.50	RT.	1+88.86	1.50	Rt
9+41.42	8.03	RT.	2+03.86	2.98	Lt
9+56.42	3.00	RT.	2+18.86	3.00	Lt
9+71.42	0.38	RT.	2+33.86	5.68	Lt
9+86.42	1.50	RT.	2+48.86	7.50	Lt
10+01.42	2.68	RT.	2+63.86	8.68	Lt
10+16.42	3.00	RT.	2+78.86	9.00	Lt

*AS BUILT 5-30-74 RJK

THIS SHEET ADAPTED FROM PLAN R-1058

-CAUTION-
PACIFIC TELEPHONE
CABLES UNDERGROUND
BEFORE EXCAVATING
CALL COLLECT:

	7:30 A.M. to 5 P.M.	After Hours & Holidays
Orange County	714-633-0811	714-547-6606
Riverside County	714-684-0071	714-547-6606
Inyo County	714-684-0071	714-547-6606
San Bernardino County	714-684-0071	714-547-6606
Los Angeles County	213-621-3111	24 HOUR SERVICE
Ventura County	213-621-3111	
San Diego County	714-298-0595	714-232-0027

FOR FREE CABLE LOCATING SERVICE

F.B. 963/2-7

REVISIONS

MARK	DATE	DESCRIPTION

CITY OF RIVERSIDE, CALIFORNIA
DEPARTMENT OF PUBLIC WORKS

CANYON CREST DRIVE
MEDIAN IMPROVEMENTS
VIA ZAPATA TO EL CERRITO
HORIZ SCALE 1" = 40'
VERT SCALE 1" = 4'

DESIGNED BY
DRAWN BY
CHECKED BY
RECOMMENDED BY ASSISTANT CITY ENGINEER
APPROVED BY DIRECTOR OF PUBLIC WORKS
DATE

R-1624

SHEET 2 OF 3

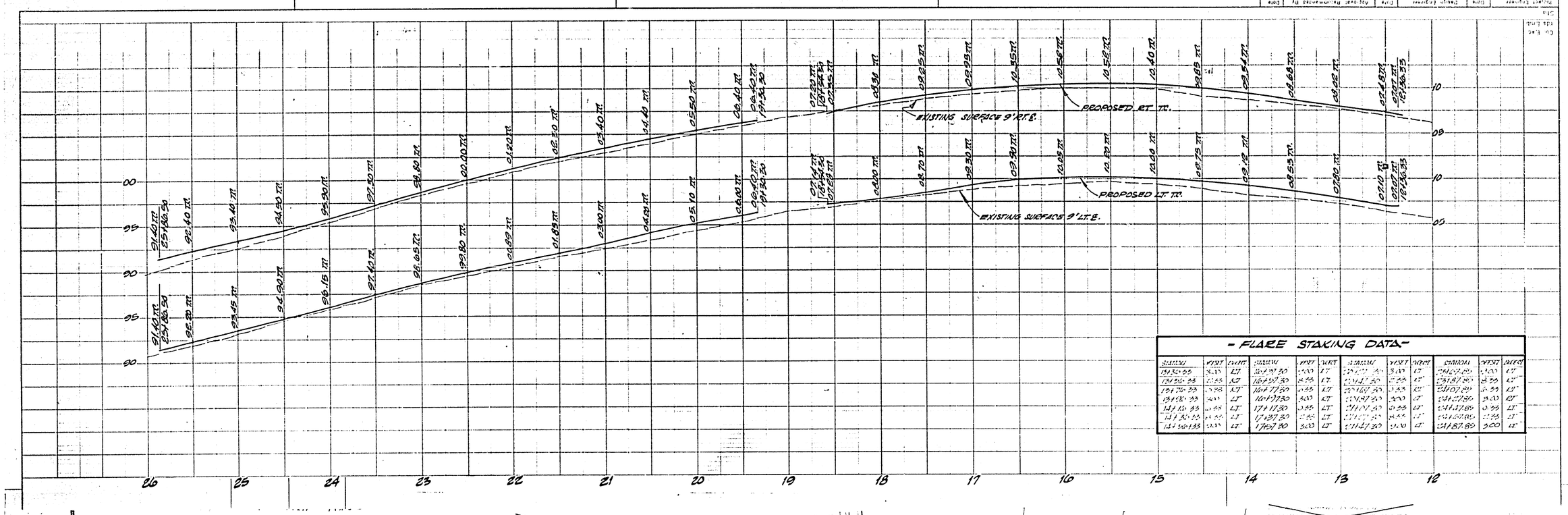

- FLARE STAKING DATA -

STATION	WIDTH	DIRECT	STATION	WIDTH	DIRECT	STATION	WIDTH	DIRECT	STATION	WIDTH	DIRECT
13+30.33	3.00	LT	16+37.30	3.00	LT	19+07.30	3.00	LT	21+67.89	3.00	LT
13+36.33	0.33	LT	16+37.30	0.33	LT	19+17.30	0.33	LT	21+87.89	0.33	LT
13+76.33	0.33	LT	16+77.30	0.33	LT	19+67.30	0.33	LT	21+97.89	0.33	LT
13+96.33	3.00	LT	16+97.30	3.00	LT	19+87.30	3.00	LT	21+97.89	3.00	RT
14+16.33	0.33	LT	17+17.30	0.33	LT	20+07.30	0.33	LT	21+87.89	0.33	LT
14+36.33	0.33	LT	17+37.30	0.33	LT	20+17.30	0.33	LT	21+67.89	0.33	LT
14+56.33	3.00	LT	17+57.30	3.00	LT	20+47.30	3.00	LT	21+67.89	3.00	LT

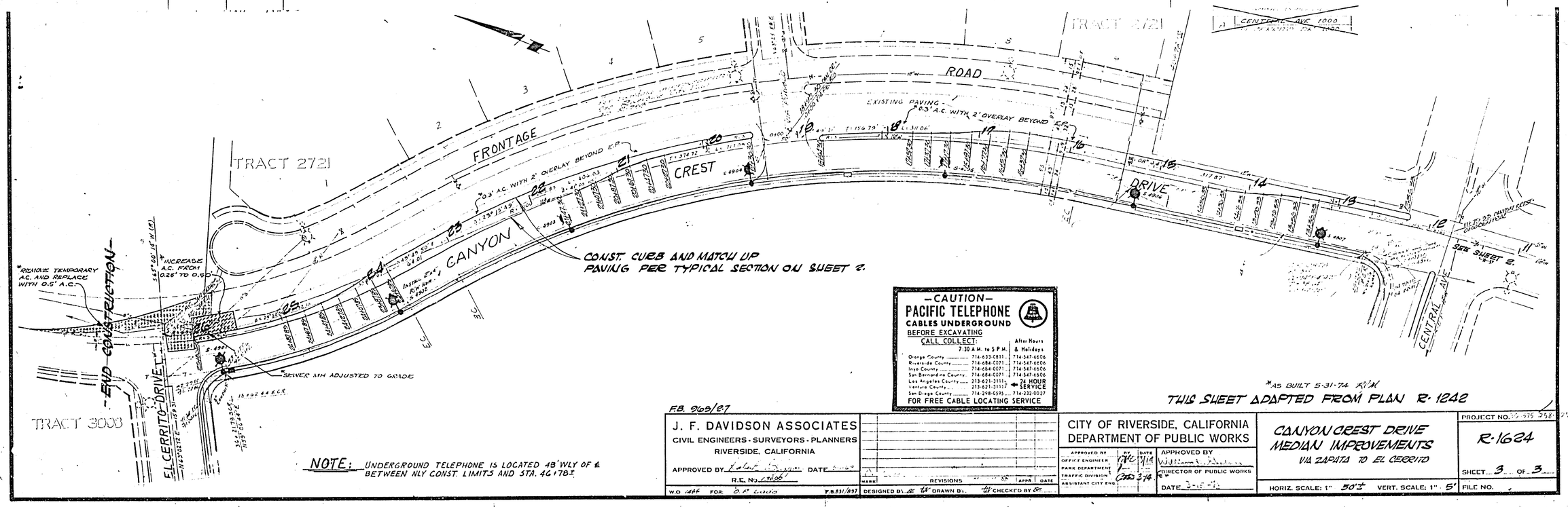

NOTE: UNDERGROUND TELEPHONE IS LOCATED 48' WLY OF ℄ BETWEEN NLY CONST. LIMITS AND STA. 46+78±

—CAUTION—
PACIFIC TELEPHONE
CABLES UNDERGROUND
BEFORE EXCAVATING
CALL COLLECT:

	7:30 A.M. to 5 P.M.	After Hours & Holidays
Orange County	714-633-0811	714-547-6606
Riverside County	714-684-0071	714-547-6606
Inyo County	714-684-0071	714-547-6606
San Bernardino County	714-684-0071	714-547-6606
Los Angeles County	213-621-3111	← 24 HOUR SERVICE
Ventura County	213-621-3111	
San Diego County	714-298-0595	714-232-0027

FOR FREE CABLE LOCATING SERVICE

F.B. 968/67

J. F. DAVIDSON ASSOCIATES
CIVIL ENGINEERS · SURVEYORS · PLANNERS
RIVERSIDE, CALIFORNIA
APPROVED BY [signature] DATE
R.E. No. 18606

MARK	REVISIONS	BY	APPR	DATE

W.O. 1466 FOR: O.F. LOUD F.B. 831/897
DESIGNED BY DC DRAWN BY CHECKED BY DC

CITY OF RIVERSIDE, CALIFORNIA
DEPARTMENT OF PUBLIC WORKS

APPROVED BY OFFICE ENGINEER	BY	DATE
PARK DEPARTMENT		
TRAFFIC DIVISION		
ASSISTANT CITY ENG.		

APPROVED BY [signature]
DIRECTOR OF PUBLIC WORKS
DATE

CANYON CREST DRIVE MEDIAN IMPROVEMENTS
VIA ZAPATA TO EL CERRITO

PROJECT NO. R-1624
SHEET 3 OF 3
HORIZ. SCALE: 1" = 50' VERT. SCALE: 1" = 5'
FILE NO.