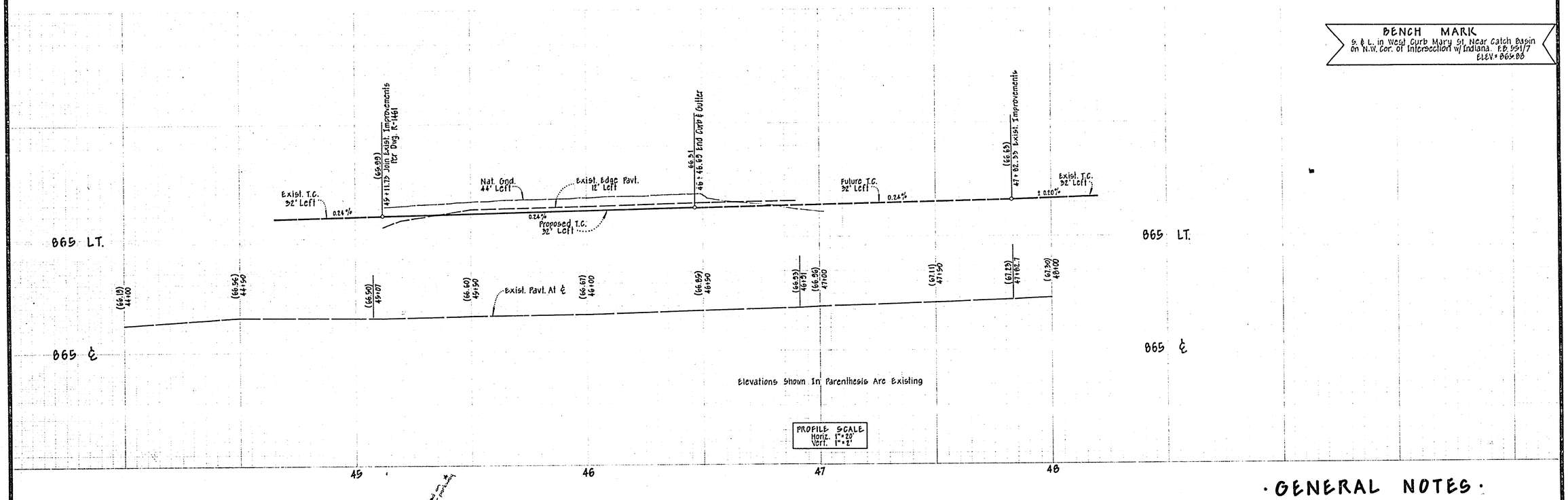

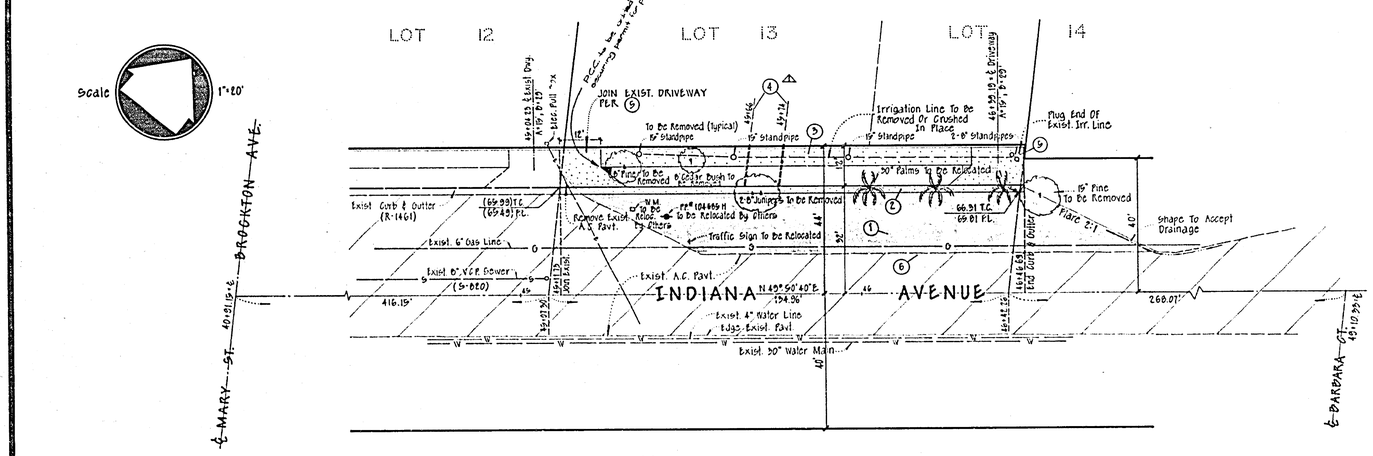

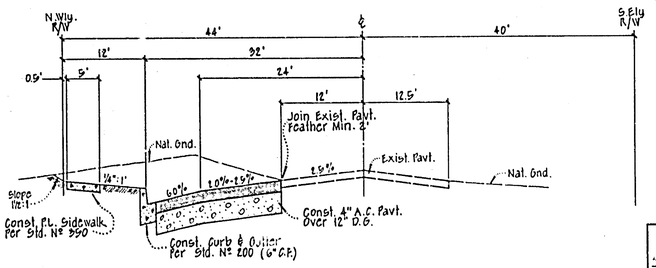

TYPICAL SECTION
INDIANA AVENUE
T.I. = 7

CONSTRUCTION NOTES

1. Const. 4" A.C. over 12" D.G.
2. Const. Curb & Gutter Per Std. Nº 200 (6" C.F.)
3. Const. Property Line Sidewalk Per Std. Nº 990.
4. Install Under Sidewalk Drains-4" Dia Pipe
5. Const. Driveway Approach Per Std. Nº 302.
6. Join Exist. Edge Of Pavement & Feather Min. 2'

ESTIMATE OF QUANTITIES

Excavation ---------- 127 C.Y.
4" A.C. Pavt. ---------- 2300 S.F.
12" base ---------- 2350 S.F.
6" Curb & Gutter ---------- 135 L.F.
5' Sidewalk ---------- 109 L.F.
2-Driveways ---------- 390 S.F.
Under Sidewalk Drain ------ 2 Ea.

THE ESTIMATE OF QUANTITIES SHOWN ON THIS PLAN IS FOR INFORMATION ONLY AND THE CITY ASSUMES NO RESPONSIBILITY FOR ITS ACCURACY.

· GENERAL NOTES ·

1. Construction shall be in accordance with Standard Specifications for Public Works Construction 1970 Edition and the City of Riverside Standards Drawings.
2. It shall be the responsibility of the contractor to clear the right of way in accordance with the provisions of law as it affects each utility, including irrigation lines and appurtenances at no cost to the City.
3. Prime coat, seal coat and paint binder are required.
4. Trim edge of exist. pavement where new pavement joins exist. pavement to a straight edge. Construct match-up paving as shown and overlay as directed in the field to produce a smooth crown section. Engineer estimates the overlay pavement to be 1 ton
5. All flagged elevations shall be staked in the field by the engineer.
6. Elevations shown verified by field survey.
7. For relocation of any water facility, contact commercial engineer at 787-7441 2 weeks in advance of work performance.
8. For relocation of electrical facility, contact Public Utilities Dept. at 787-7404 2 weeks in advance of work performance.

NOTICE TO CONTRACTOR:

The existence and location of any underground utility pipes or substructures shown on this plan are obtained by a search of the available records, to the best of our knowledge there are no existing utilities except as shown on this plan. The contractor is required to take due precautionary measures to protect the utility lines shown and any other lines not of record.

★ "AS BUILT" RAB. 9-73

Date
CHIEF UTILITY ENGINEER-WATER

MAXWELL, BROWN & MULLINS
planning engineering surveying
SAN BERNARDINO, CALIFORNIA
PHILLIP E. BROWN C.E. 18579
11-6-72
DATE

J.O. 72-10-9
F.B.
CHECKED BY: DH.
DRAWN BY: OK.

MARK	REVISIONS	APPR.	DATE
1	Revised under s/w drains to use 4" pipes		7/10/73

DESIGNED BY OK DRAWN BY OK CHECKED BY DHM

CITY OF RIVERSIDE, CALIFORNIA
DEPARTMENT OF PUBLIC WORKS

APPROVED BY	BY	DATE
OFFICE ENGINEER		
PARK DEPARTMENT		
TRAFFIC DIVISION		
ASSISTANT CITY ENG.		

APPROVED BY
DIRECTOR OF PUBLIC WORKS
DATE 1-15-73

STREET PLAN AND PROFILE
INDIANA AVENUE
FROM 416' N.Ely. OF BROCKTON AVE. (MARY ST.) TO 591' N. Ely. Nly Side.
ZONING CASE R-72-712
HORIZ. SCALE: 1" = 20' VERT. SCALE: 1" = 2'

INDEXED MP
PROJECT NO. R-1635
SHEET 1 OF 1
FILE NO.

E-1046