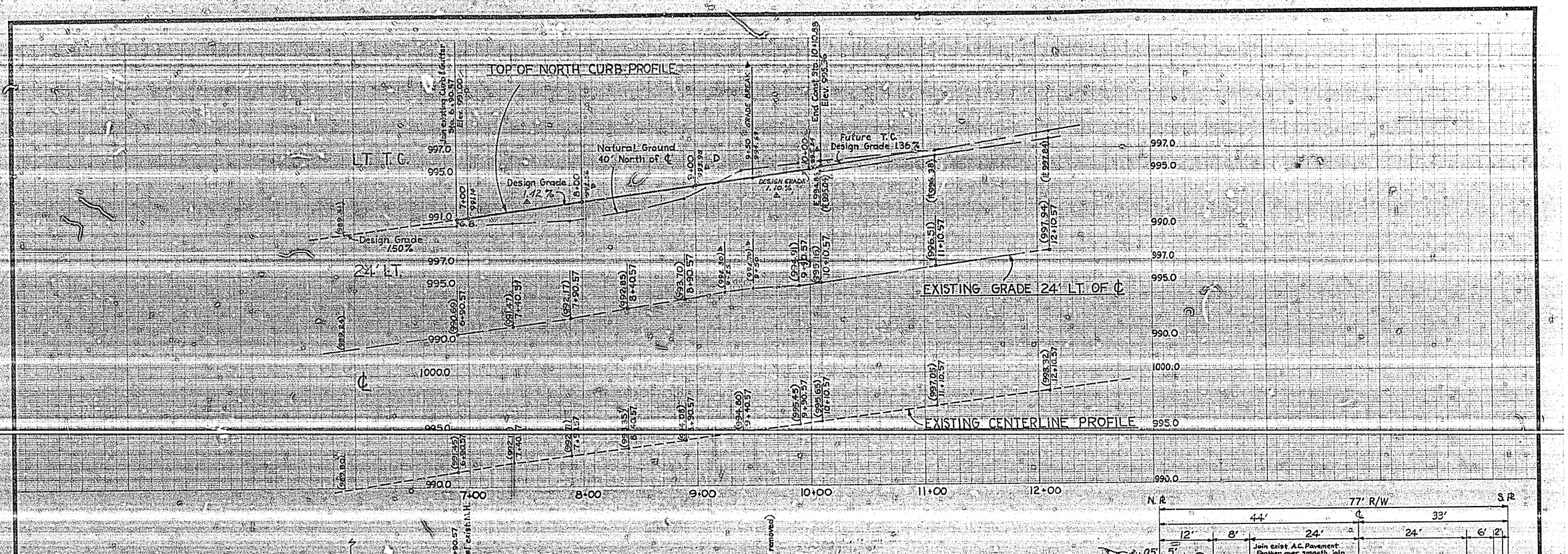

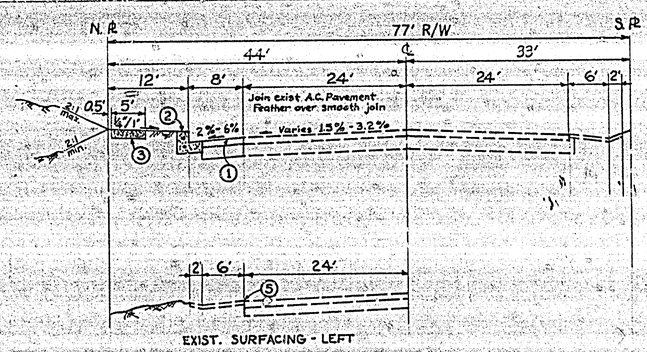

TYPICAL SECTIONS
BLAINE STREET
STA. 6+90.57 - STA. 10+10.88
NO SCALE
TI = 7

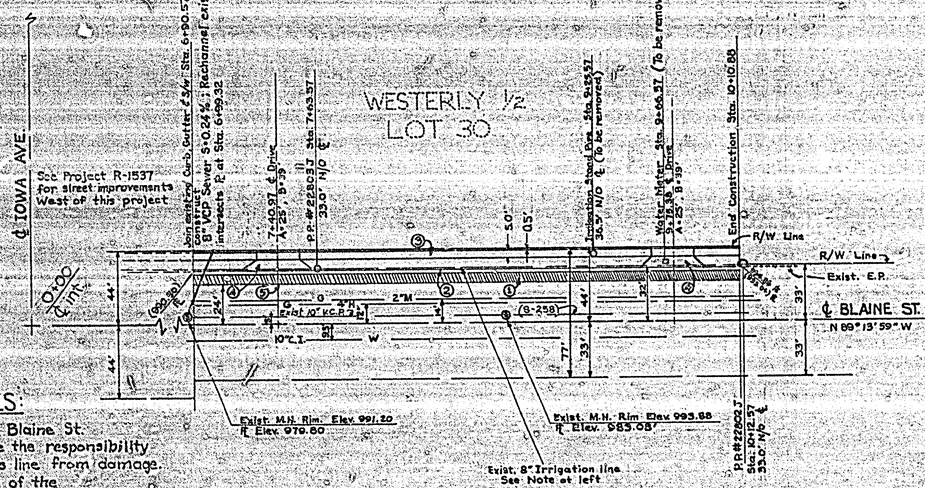

GENERAL NOTES

1. Construction shall be in accordance with Standard Specifications for Public Works Construction, 1970 Edition, and City of Riverside Standard Drawings.
2. Bench Mark: elev. 941.005
   Brass disk stamped (17 A) capped at the int. of ℄ of Third St. and ℄ Chicago Ave.
   F.B. 717/68

NOTE CONCERNING IRRIGATION LINES:

An "Active" Irrigation Line Exists ≈ 33' N/O the ℄ of Blaine St. The exact location of this line is unknown. It will be the responsibility of the Street Improvement Contractor to protect this line from damage. Any relocation required will be to the satisfaction of the Engineer, Water Div., Public Utilities Dept. and at the developer's expense. This line is to remain in service.

CONSTRUCTION NOTES

1. Remove existing A.C. and Reconstruct 4" A.C. over 10" ~~D.G.~~ AGGREGATE* Base.
2. Const. P.C.C. Curb & Gutter, 6" curb face per Std. Dwg. No. 200.
3. Const. P.C.C. Sidewalk per City of Riverside Std. Dwg. No. 350.
4. Const. P.C.C. Driveway Approach per City of Riverside Std. Dwg. No. 302.
5. Sawcut exist. A.C. pavement, feather over smooth Join.

Approved by: Harold K. Bradson 3-8-73
Chief Public Utilities Engineer - Water

★ AS BUILT 6/8/12-75

Prepared under the Supervision of: Philip A. Gustafson R.C.E. No. 13875

INDEXED m.k. 20 Nov. '72
Date

MARK	REVISIONS	BY	APPR.	DATE
1	Revised Design Grade by E.K.	EK		12/21/72

DESIGNED BY E.K. DRAWN BY ___ CHECKED BY J.H. Ortiz

CITY OF RIVERSIDE, CALIFORNIA
DEPARTMENT OF PUBLIC WORKS

APPROVED BY	BY	DATE
OFFICE ENGINEER		
PARK DEPARTMENT		
TRAFFIC DIVISION		
ASSISTANT CITY ENGR.		

APPROVED BY: DIRECTOR OF PUBLIC WORKS
DATE 3/8/73

BLAINE STREET
FROM 690.57 FEET EAST OF IOWA AVE. TO 1010.88 FEET EAST OF IOWA AVE.
C-17-723

HORIZ. SCALE: 1" = 40' VERT. SCALE: 1" = 4'

PROJECT NO. R-1643
SHEET 1 OF 1
FILE NO.