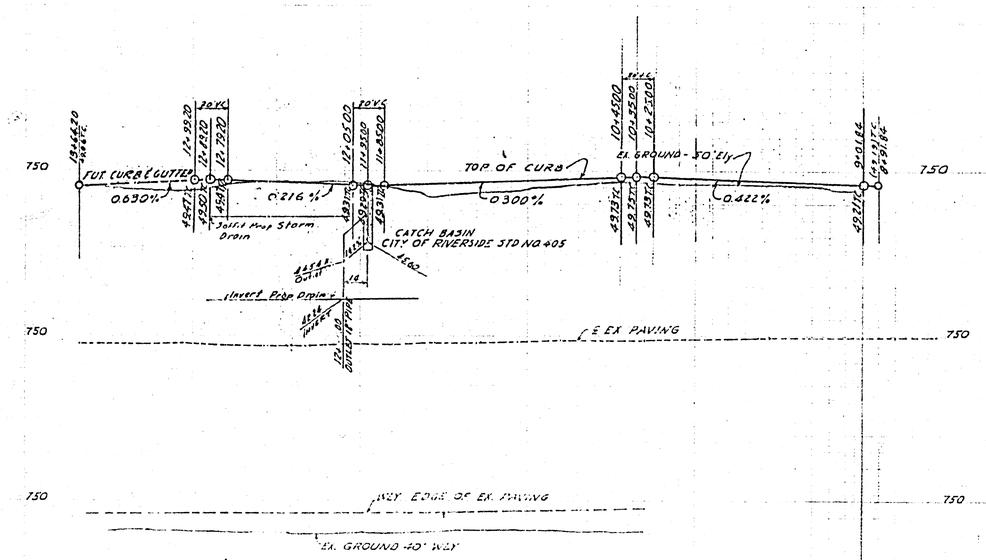

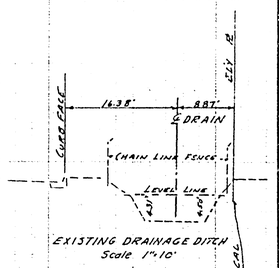

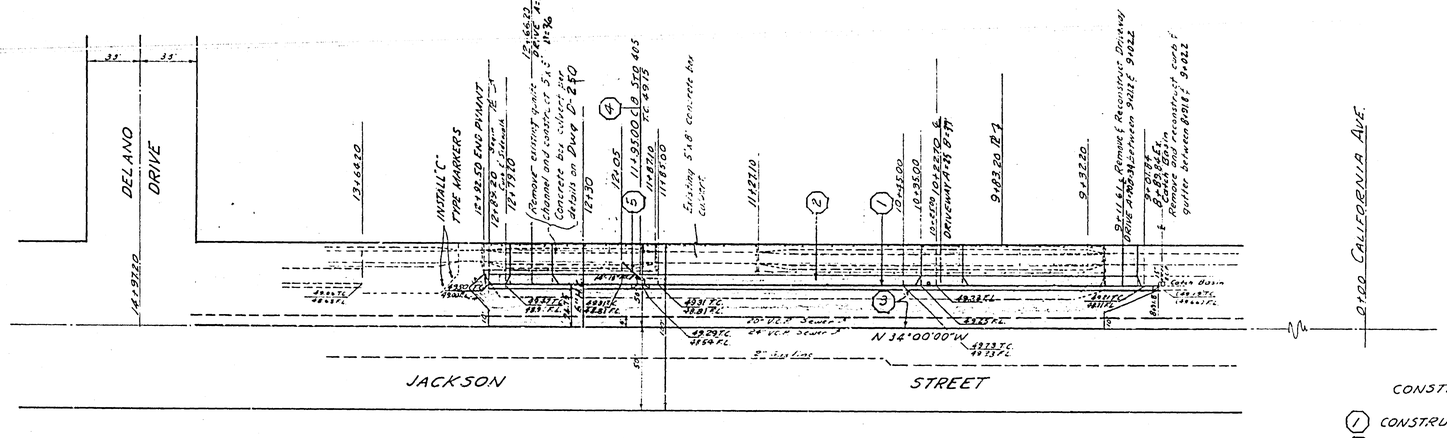

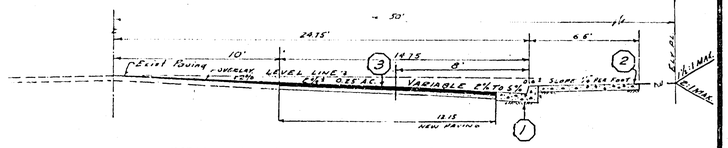

TYPICAL SECTION JACKSON ST. STA. 11+00
SCALE 1"=4'
T.I.=6

Bench Mark - Top of brass disk in capped monument 10' Northwesterly along centerline of Monroe Street from centerline of California Avenue, City of Riverside Bench Mark No G-4-8, Elev. 754.925

CONSTRUCTION NOTES

1. CONSTRUCT CURB & GUTTER PER STD PLAN 200. 6" C.F.
2. CONSTRUCT SIDEWALK PER STD 325
3. CONSTRUCT 0.25' A.C. OVER 11" D.G.
4. CONSTRUCT CATCH BASIN PER STD 405 4' OPENING.
5. CONSTRUCT 18" RCP PER CASE III BEDDING PER STD 452.
6. CONSTRUCT DRIVEWAY APPROACH PER STD 302.

GENERAL NOTES

1. CONSTRUCTION SHALL BE IN ACCORDANCE WITH STANDARD SPECIFICATIONS FOR PUBLIC WORKS CONSTRUCTION , 1970 EDITION AND PER CITY OF RIVERSIDE STANDARD DRAWINGS.
2. TRIM EDGE OF EXISTING PAVEMENT WHERE NEW JOINS IN CLEAN STRAIGHT LINE.

Plan Prepared in the Office of
Lloyd D Paulsen
Civil Engineer
17535 Nappa St. Northridge
Calif. 91324 213-349-2157
Lloyd D. Paulsen C # 9363

MARK	REVISIONS	APPR.	DATE

DESIGNED BY ____ DRAWN BY ____ CHECKED BY ____

CITY OF RIVERSIDE, CALIFORNIA
DEPARTMENT OF PUBLIC WORKS

APPROVED BY	BY	DATE
PRINCIPAL ENGINEER		
PARK DEPARTMENT		
TRAFFIC DIVISION		
CHIEF P. W. ENGR.		

APPROVED BY
DIRECTOR OF PUBLIC WORKS
DATE

STREET PLAN & PROFILE
JACKSON STREET
BETWEEN
CALIFORNIA AVENUE AND DELANO DRIVE
FOR C-14-678

HORIZ. SCALE: 1" = 40' VERT. SCALE: 1" = 4'

PROJECT NO. R-1658
SHEET 1 OF 1
FILE NO.