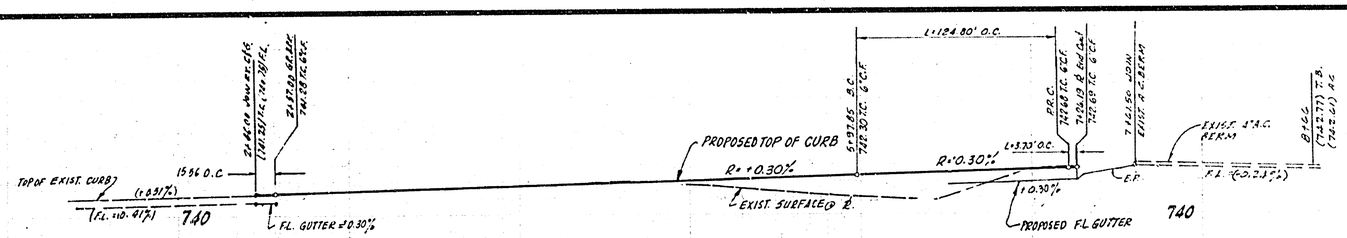

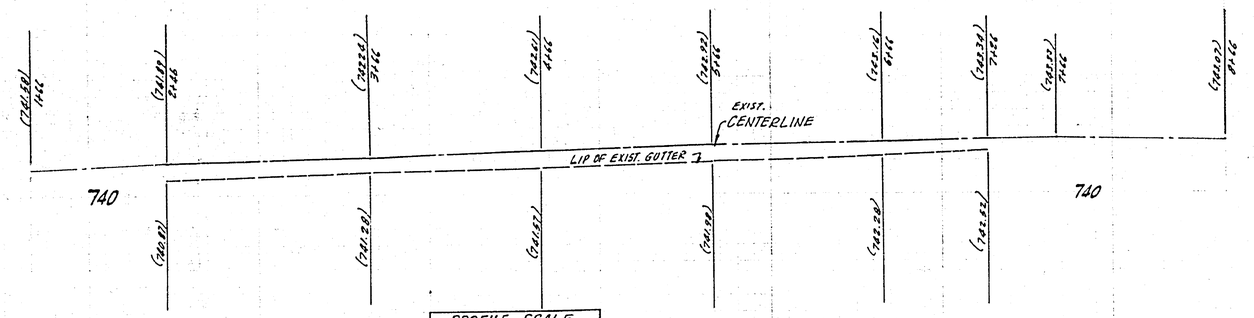

PROFILE SCALE
HORIZ: 1" = 40', VERT. 1" = 4'

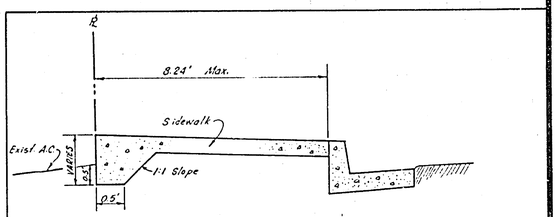

SIDEWALK EXTENSION DETAIL
PER CONSTRUCTION NOTE 7
(No Scale)

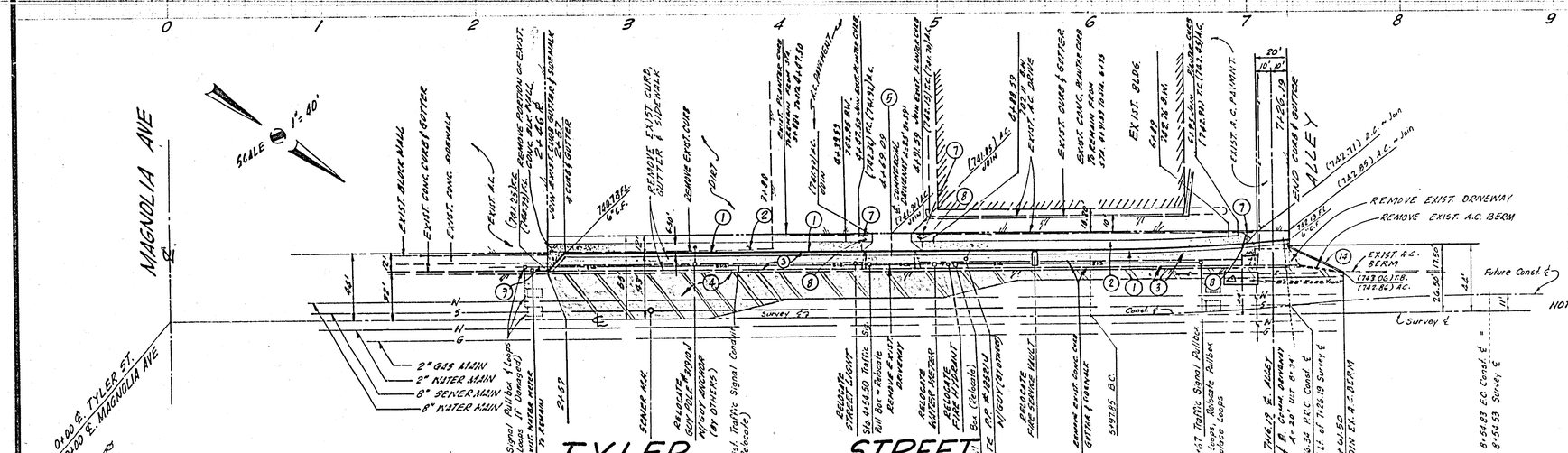

NOTE: All Stations Refer To Survey ℄ Except As Noted

CONSTRUCTION NOTES

1. CONST. CURB & GUTTER PER STD. DWG. #200 (6"C.F.)
2. CONST. SIDEWALK PER STD. DWG. # 295
3. CONST. 2½" A.C. OVER 4" CLASS II AGG. BASE.
4. CONST. VARIABLE THICK A.C. OVERLAY.
5. CONST. CONC. DRIVEWAY APPROACH PER STD. DWG. #302 MODIFY FLARE AS SHOWN BACK OF DRIVEWAY TO JOIN EXIST. PAVEMENT GRADE.
6. CONST. CONC. DRIVEWAY APPROACH PER STD. DWG #302 DELETE FLAIR ON NORTH END. & MODIFY FLARE ON SOUTH END AS SHOWN BACK OF DRIVEWAY TO JOIN EXIST. PAVEMENT GRADE.
7. EXTEND SIDEWALK BETWEEN STA. 6+95 AND END PER DETAIL
8. REMOVE PORTION OF EXIST. PLANTER CURB.
9. INSTALL TYPE "L" REFLECTOR & POST PER STD. DWG.# 665
10. INSTALL WEIR REFLECTOR PER STD. DWG. No. 665
11. CONST. 6" WIDE CROSS GUTTER PER STD. DWG. No. 220
12. CONST. TYPE B-1 CURB(6") PER STD. DWG No. 201
13. CONST. CONC. DRIVEWAY APPROACH PER STD. DWG. No. 302
14. CONST. ROLLED BERM PER STD. DWG. #250

GENERAL NOTES

1. All Work As Shown On This Plan Shall Be Done In Accordance With Std. Specifications For Public Works Const., 1970 Edition And City of Riverside Std. Dwgs.
2. It Shall Be the Responsibility of the Contractor To Clear the Right of Way In Accordance With The Provisions of Law As It Affects Each Utility Including Irrigation Lines And Appurtenances And At No Cost To the City.
3. Contact Water Commercial Engineer, at 787-7261 at Least 2 Weeks Prior to the Start of Construction to arrange for the Relocation of Any City Facilities - Water or ELECTRIC.
5. Trim Edge of Existing Paving, Where it is to be Joined by New Paving, to a clean, straight Line. Construct Match-up Paving as shown and Overlay Paving as Directed in the Field to Produce a Smooth Crown Section.
6. PRIME COAT SEAL COAT AND PAINT BINDER ARE REQUIRED.
7. THE EXISTENCE AND LOCATION OF ANY UNDERGROUND UTILITIES OR STRUCTURES SHOWN ON THESE PLANS ARE OBTAINED BY A SEARCH OF AVAILABLE RECORDS. IT SHALL BE THE RESPONSIBILITY OF THE CONTRACTOR TO VERIFY OR DETERMINE THE EXACT LOCATION OF ALL UTILITIES IN THE AREA OF THE WORK, TO NOTIFY THE PROPER UTILITY COMPANIES PRIOR TO CONSTRUCTION OF AND TO TAKE ALL DUE MEASURES TO PROTECT THEM DURING CONSTRUCTION.
7. THE CONTRACTOR SHALL OBTAIN COPIES OF ALL STANDARDS REFERRED TO ON THESE PLANS. HE SHALL BE FAMILIAR WITH THESE STANDARDS AND KEEP THEM AVAILABLE ON THE JOB SITE.
8. ALL FLAGGED ELEVATIONS SHALL BE STAKED BY THE ENGINEER.

TRAFFIC SIGNAL NOTES

1. Relocation Of Traffic Signal Conduit & Pull Boxes And Replacement of Loops Shall Be Done In Accordance With Section 86 Of Standard Specifications Of Div Of Hwys., Calif. Dept. Of Public Works, Dated Jan, 1973.
2. Notify Signal Maint At 787-7516, At Least 72 Hours Prior To Commencement Of Work.

CURB CURVE DATA
R=1457'
Δ=4°54'28"
T=62.44'
L=124.80'

CURB CURVE DATA (Rev)
R=1543'
Δ=0°08'15"
L=3.70'

CONST. & CURVE DATA
R=1500'
Δ=4°54'28"
T=64.28'
L=128.49'

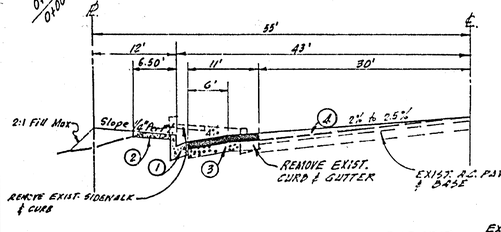

TYPICAL SECTION ~ TYLER STREET
FROM STA. 2+57 TO STA. 3+88
NO SCALE
T.I. = 7

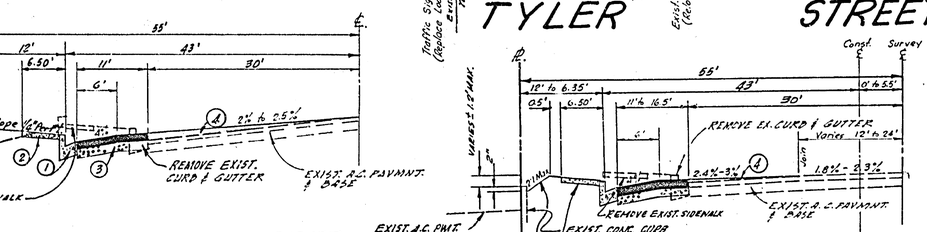

TYPICAL SECTION - TYLER ST.
FROM STA. 3+88 TO STA. 7+26.19
NO SCALE
T.I. = 7

★ AS BUILT RAB 12-73

BENCH MARK
CITY B.M. - PK NAIL IN W.N. CURB RETURN @ MAGNOLIA & TYLER CITY F.B. 625/69 ELEV. 730.279

ANACAL ENGINEERING CO.
P.O. BOX 3668 (222 E. LINCOLN)
ANAHEIM, CALIFORNIA 92803
TEL. (714) 774-1763 F.B. G.W.-3
PREPARED UNDER THE SUPERVISION OF
Carl Grapionski 1-25-73
CARL GRAPIONSKI R.C.E. 8427 DATE

MARK	REVISIONS	APPR.	DATE
△	ELECTRICAL VAULT ON LOCATION ENGINEERING		3-21-73

DESIGNED BY ____ DRAWN BY ____ CHECKED BY ____

CITY OF RIVERSIDE, CALIFORNIA
DEPARTMENT OF PUBLIC WORKS

APPROVED BY	BY	DATE
OFFICE ENGINEER		
PARK DEPARTMENT		
TRAFFIC DIVISION		
ASSISTANT CITY ENG.		

APPROVED BY
DIRECTOR OF PUBLIC WORKS
DATE 5-5-73

STREET PLAN AND PROFILE
TYLER STREET
S.W'LY SIDE FROM 266 FEET N. OF MAGNOLIA AVE. TO 124 N. OF MAGNOLIA AVE.
FOR R-29-712

HORIZ. SCALE: 1" = 40' VERT. SCALE: 1" = 4'

PROJECT NO. R-1672
SHEET 1 OF 2
FILE NO.

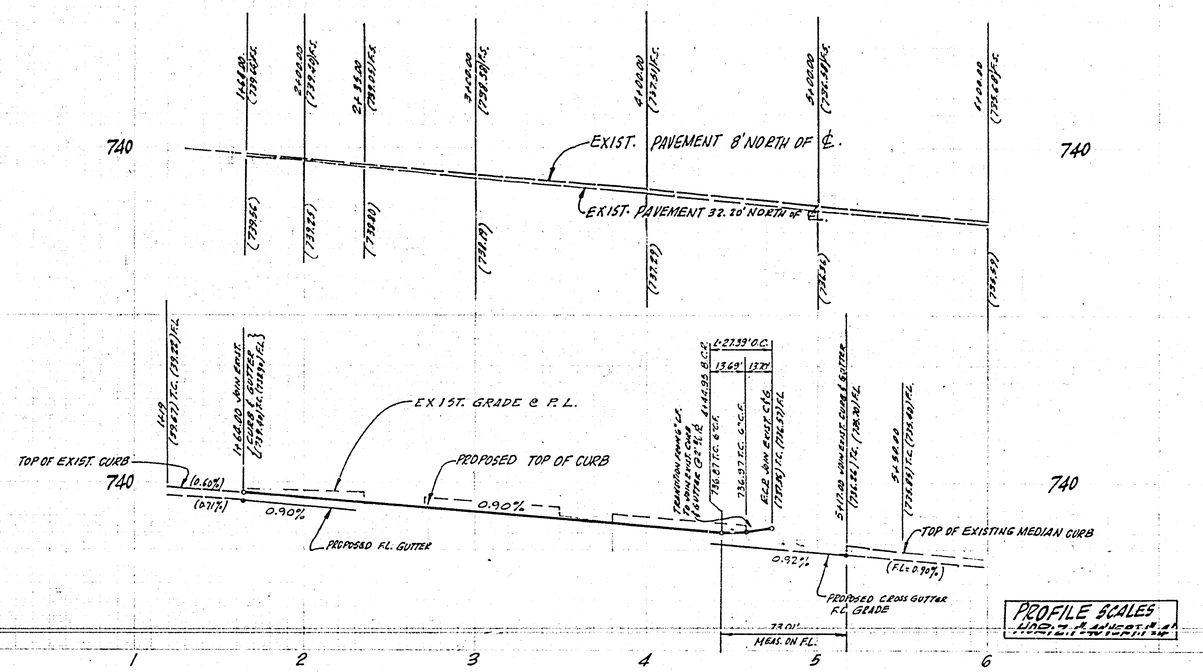

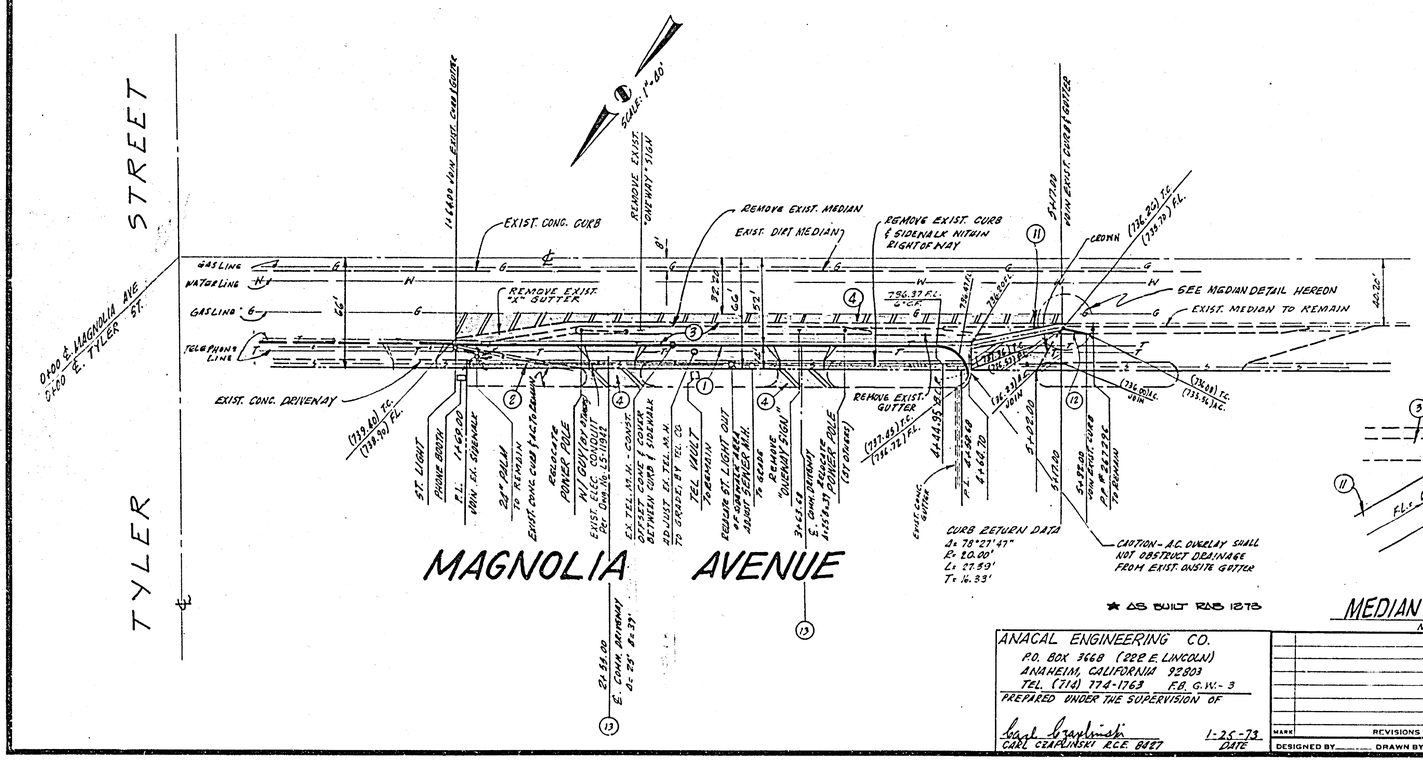

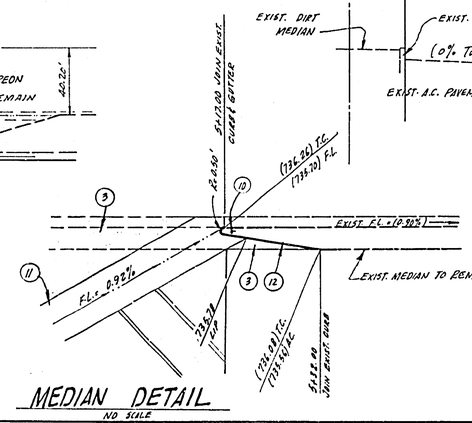

MEDIAN DETAIL
NO SCALE

CONSTRUCTION NOTES

1. CONST. CURB & GUTTER PER STD. PLAN No. 200 (6" C.F.)
2. CONST. SIDEWALK PER STD. PLAN # 350
3. CONST. 2 1/2" A.C. OVER 4" CLASS II AGG. BASE
4. CONST. VARIABLE THICK A.C. OVERLAY
5. CONST. CONC. DRIVEWAY APPROACH PER STD. PLAN #302
6. INSTALL N-6 GR REFLECTOR PER STD. PLAN No. 665
7. CONST. 6" N/16 CROSS GUTTER AND APRON PER STD. PLAN No. 220
8. CONST. CURB ONLY PER STD. PLAN No. 200 (6" C.F.)
9. CONST. CONC. DRIVEWAY APPROACH PER STD. PLAN No. 302

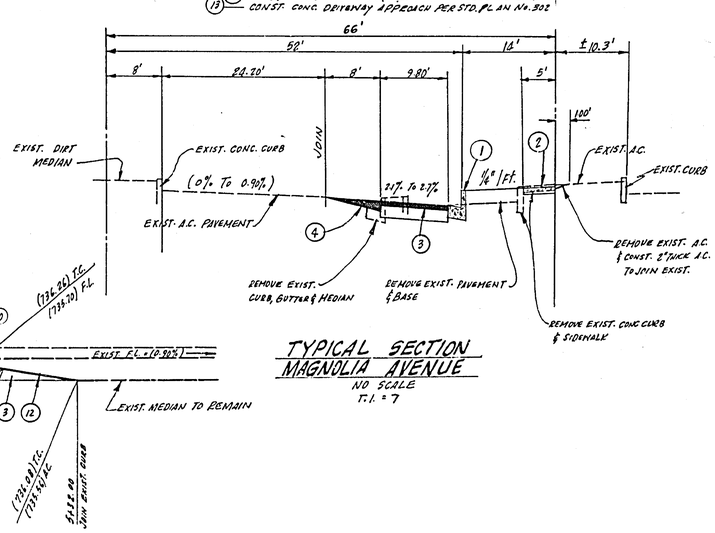

TYPICAL SECTION MAGNOLIA AVENUE
NO SCALE
T.I. = 7

ANACAL ENGINEERING CO.
P.O. BOX 3668 (222 E. LINCOLN)
ANAHEIM, CALIFORNIA 92803
TEL. (714) 774-1763 F.B. G.W.-3
PREPARED UNDER THE SUPERVISION OF
CARL CZAPLINSKI RCE 8087 — 1-25-73 DATE

MARK	REVISIONS	APPR	DATE

DESIGNED BY ____ DRAWN BY ____ CHECKED BY ____

CITY OF RIVERSIDE, CALIFORNIA
DEPARTMENT OF PUBLIC WORKS

APPROVED BY	BY	DATE
OFFICE ENGINEER		5-2-73
PARK DEPARTMENT		
TRAFFIC DIVISION		
ASSISTANT CITY ENG		

APPROVED BY ____ DIRECTOR OF PUBLIC WORKS
DATE 5-5-73

STREET PLAN AND PROFILE
MAGNOLIA AVENUE
N.E'LY SIDE FROM 164 FEET E. OF MAGNOLIA AVE TO 517 FEET E. OF MAGNOLIA
FOR R-29-712

HORIZ. SCALE: 1" = ____ VERT. SCALE: 1" = ____

PROJECT NO. R-1672
SHEET 2 OF 2
FILE NO.