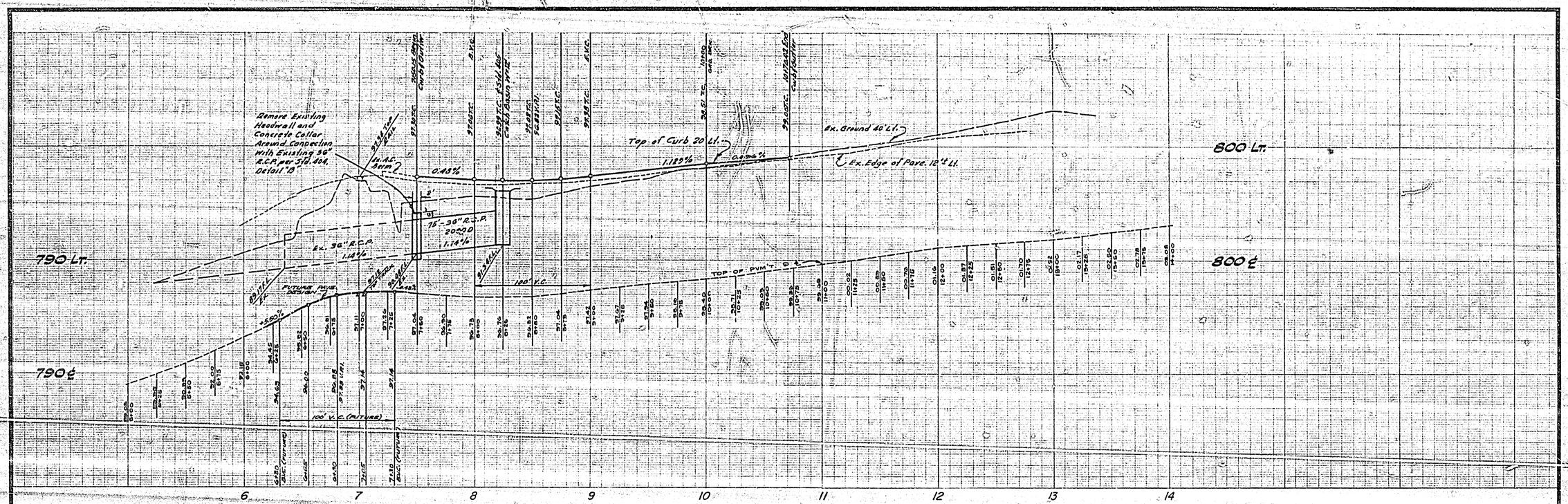

GENERAL NOTES

1. All construction shall be in accordance with the Standard Specifications for Public Works Construction, 1970 Edition and per City of Riverside Standard Drawings.
2. All flagged elevations shall be staked in the field by the Engineer.
3. All driveways shall be field located.

Indicates A.C. Overlay to be placed per Typical Section.

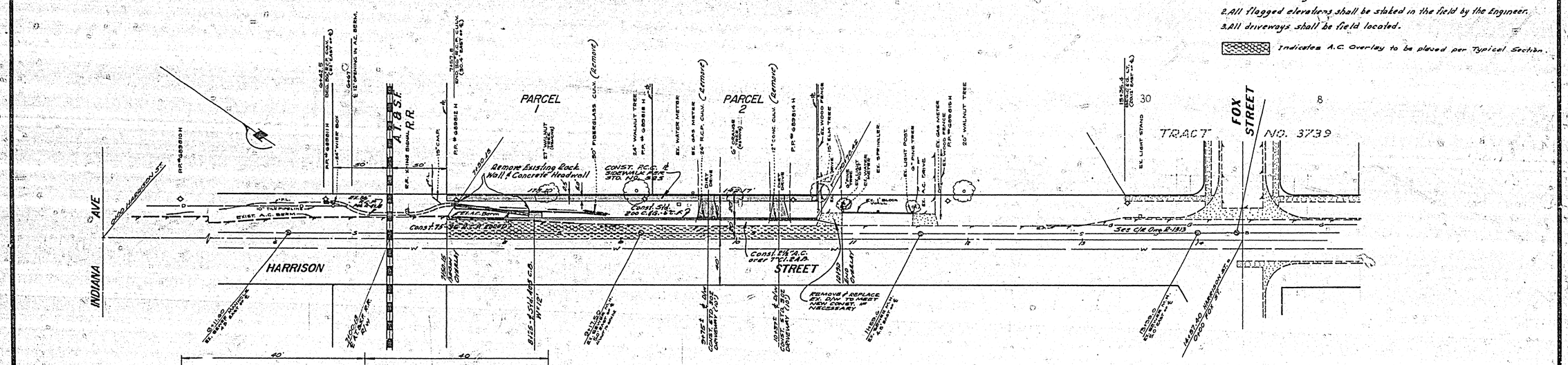

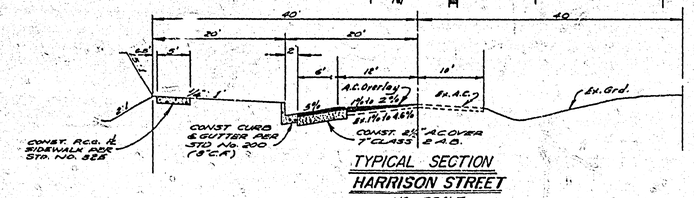

TYPICAL SECTION
HARRISON STREET
NO SCALE
T.I. = 6

BENCH MARK THIS PLAN ONLY*
RK NAIL IN LEAD IN CURB ON SLY SIDE OF FOX ST. 6'W. OF B.C.R. AT HARRISON ST.
ELEV. 803.803, S/R PLAN No. R-719.
*NOTE: 1970 PRECISE CIRCUIT ELEV. = 803.69

INDEXED

ALBERT A. WEBB ASSOCIATES CIVIL ENGINEERS RIVERSIDE, CALIFORNIA APPROVED BY [signature] DATE 2/21/73 R.E. No. 9876 W.O. 72-211 FOR: GLYNA BLACKSTEN F.B. 1027	MARK / REVISIONS / APPR. / DATE DESIGNED BY R.E.C. DRAWN BY R.L.T. CHECKED BY L.L.	CITY OF RIVERSIDE, CALIFORNIA PUBLIC WORKS DEPARTMENT APPROVED BY / BY / DATE PRINCIPAL ENGINEER [signature] 4/5 PARK DEPARTMENT TRAFFIC DIVISION [signature] CHIEF PUB. WKS. ENGR. [signature] APPROVED BY William D. Gardner DIRECTOR OF PUBLIC WORKS DATE 4/9/73	STREET PLAN & PROFILE HARRISON STREET From 7+50.15 to 10+70.42 Parcel Map 96 SCALE: HORIZ: 1"=40' VERT: 1"=4'

ACCOUNT No.
DRAWING NUMBER R-1676
SHEET 1 OF 2
72-211-A

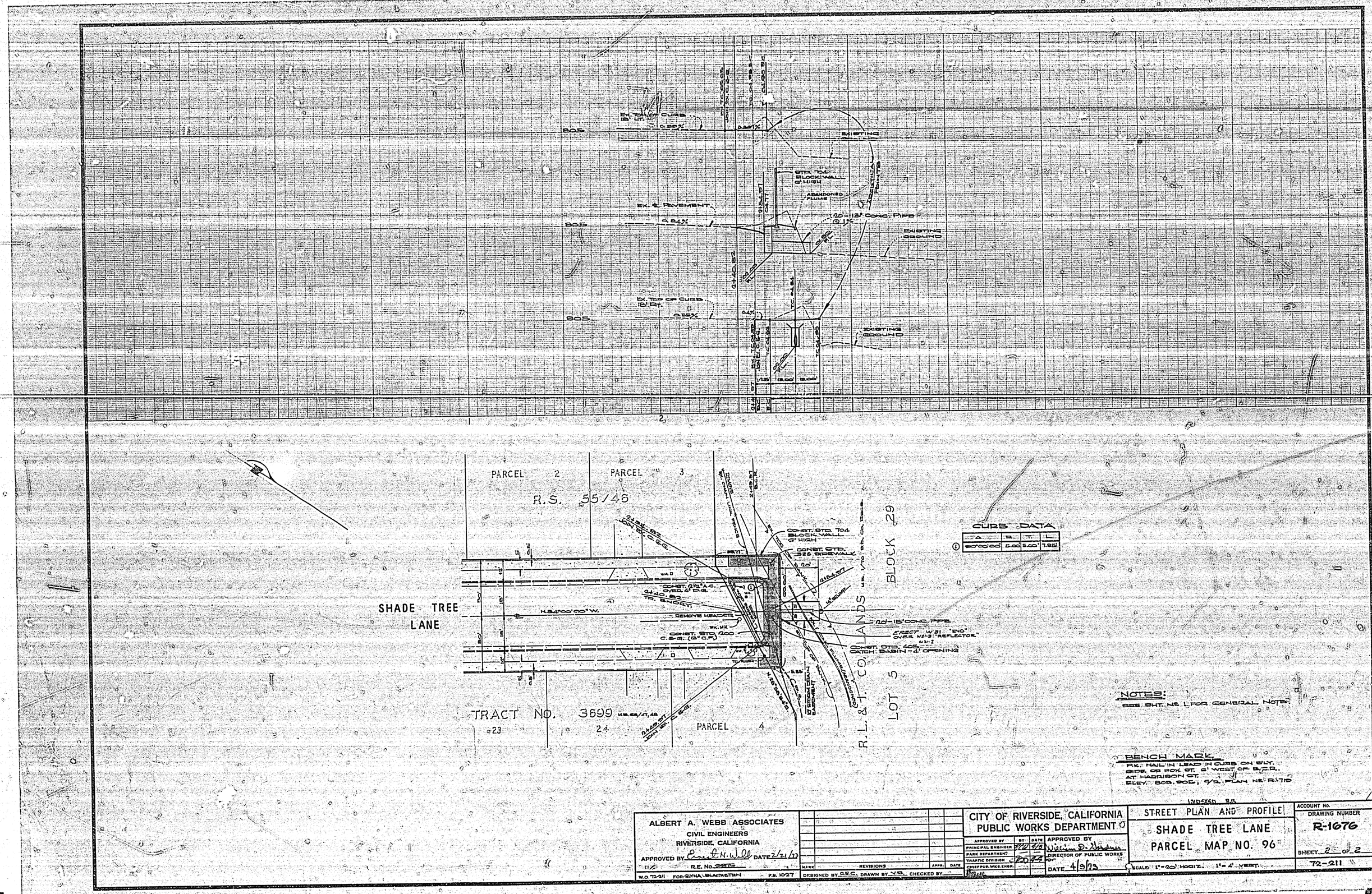
PARCEL 2
PARCEL 3
R.S. 55/46
SHADE TREE LANE
TRACT NO. 3699
PARCEL 4
R.L.&T. CO. LANDS
LOT 5
BLOCK 29
CONST. STD. 704 BLOCK WALL 2' HIGH
CONST. STD. 226 SIDEWALK
CONST. STD. 405 CATCH BASIN - 4' OPENING
REMOVE HEADER
EXISTING GROUND
CURB DATA
NOTES:
SEE SHT. NO. 1 FOR GENERAL NOTES.
BENCH MARK
ALBERT A. WEBB ASSOCIATES
CIVIL ENGINEERS
RIVERSIDE, CALIFORNIA
CITY OF RIVERSIDE, CALIFORNIA
PUBLIC WORKS DEPARTMENT
STREET PLAN AND PROFILE
SHADE TREE LANE
PARCEL MAP NO. 96
DRAWING NUMBER
R-1676
SHEET 2 OF 2
72-211