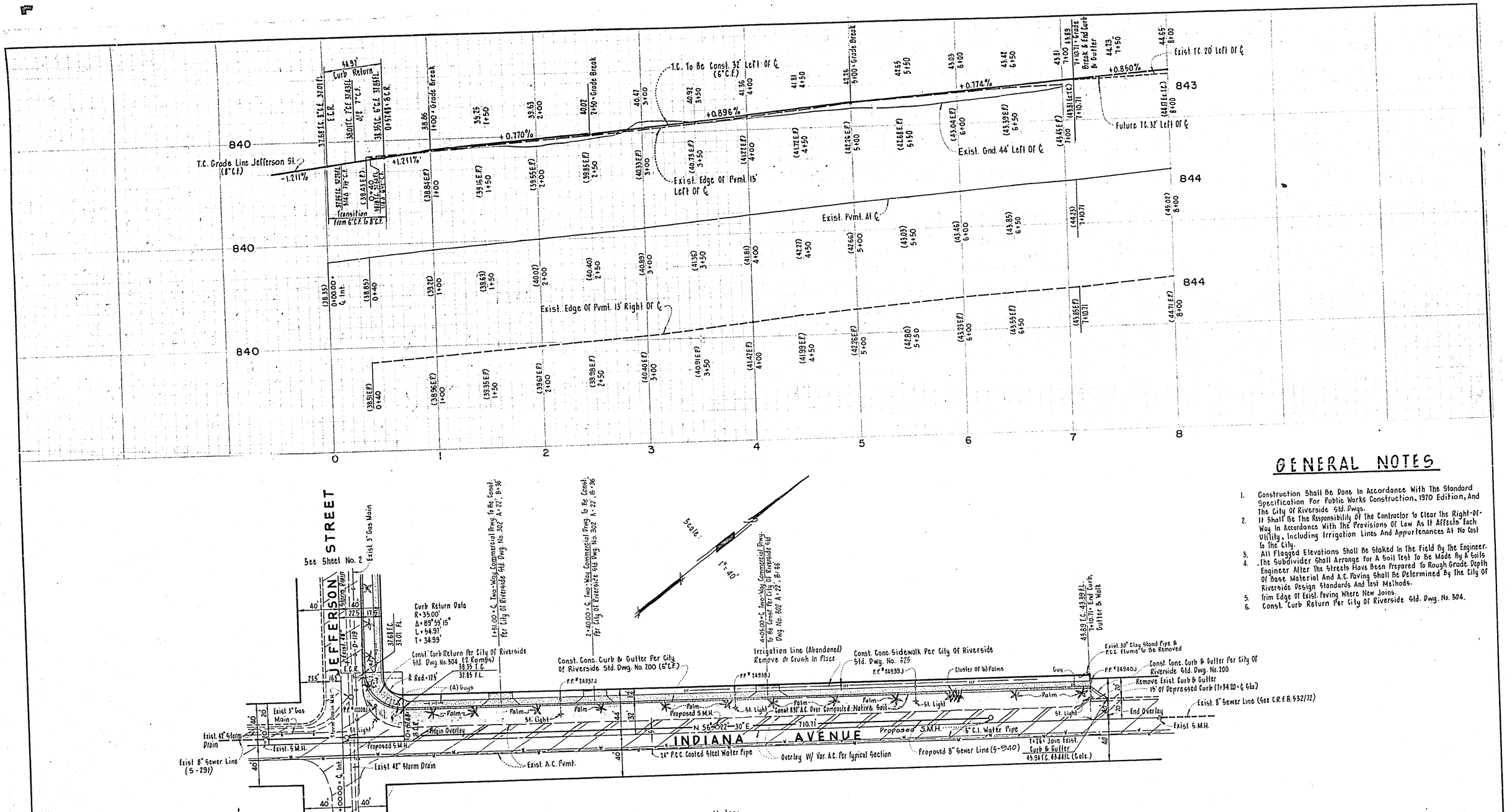

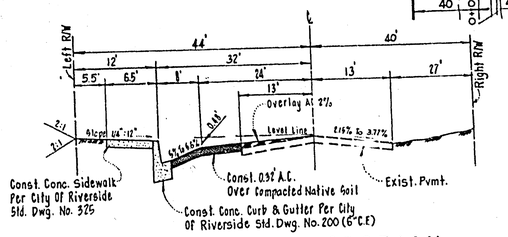

TYPICAL SECTION
INDIANA STREET
1.1.=7 NO SCALE

GENERAL NOTES

1. Construction Shall Be Done In Accordance With The Standard Specification For Public Works Construction, 1970 Edition, And The City Of Riverside Std. Dwgs.
2. It Shall Be The Responsibility Of The Contractor To Clear The Right-Of-Way In Accordance With The Provisions Of Law As It Affects Each Utility, Including Irrigation Lines And Appurtenances At No Cost To The City.
3. All Flagged Elevations Shall Be Staked In The Field By The Engineer.
4. The Subdivider Shall Arrange For A Soil Test To Be Made By A Soils Engineer After The Streets Have Been Prepared To Rough Grade. Depth Of Base Material And A.C. Paving Shall Be Determined By The City Of Riverside Design Standards And Test Methods.
5. Trim Edge Of Exist. Paving Where New Joins.
6. Const. Curb Return Per City Of Riverside Std. Dwg. No. 304.

Notes:
All Utilities Located In Areas Of Construction & Roadway Shall Be Relocated By Others As Necessary.
The Palm Trees In The Roadway On Indiana Ave. Shall Be Relocated As Directed By The Parks Department.

CITY OF RIVERSIDE B.M. 601-19-68 Bronze Disc. In P.C.C. At ℄ Intersection Of Indiana Ave. & Jefferson St. Elev.=837.656

R-74 SR 784

Frank Tracadas 2/21/73
FRANK TRACADAS R.C.E. 11447

GARNER, TRACADAS, & TROY, INC.
CIVIL ENGINEERING — LAND SURVEYING
357 WEST SECOND STREET
SAN BERNARDINO, CALIFORNIA

MARK	REVISIONS	APPR.	DATE

DESIGNED BY ____ DRAWN BY ____ CHECKED BY ____

CITY OF RIVERSIDE, CALIFORNIA
DEPARTMENT OF PUBLIC WORKS

APPROVED BY	BY	DATE
OFFICE ENGINEER		
PARK DEPARTMENT		
TRAFFIC DIVISION		
ASST. CITY ENGR.		

APPROVED BY William D. Gardner
DIRECTOR OF PUBLIC WORKS
DATE 7/26/73

PLAN & PROFILE
INDIANA AVENUE
FROM JEFFERSON ST. TO 711' EAST OF JEFFERSON ST.
R-11-723

HORIZ. SCALE 1" = 40' VERT. SCALE 1" = 4'

INDEXED
PROJECT NO. R-1688
SHEET 1 OF 2
FILE NO.

M.P. RN

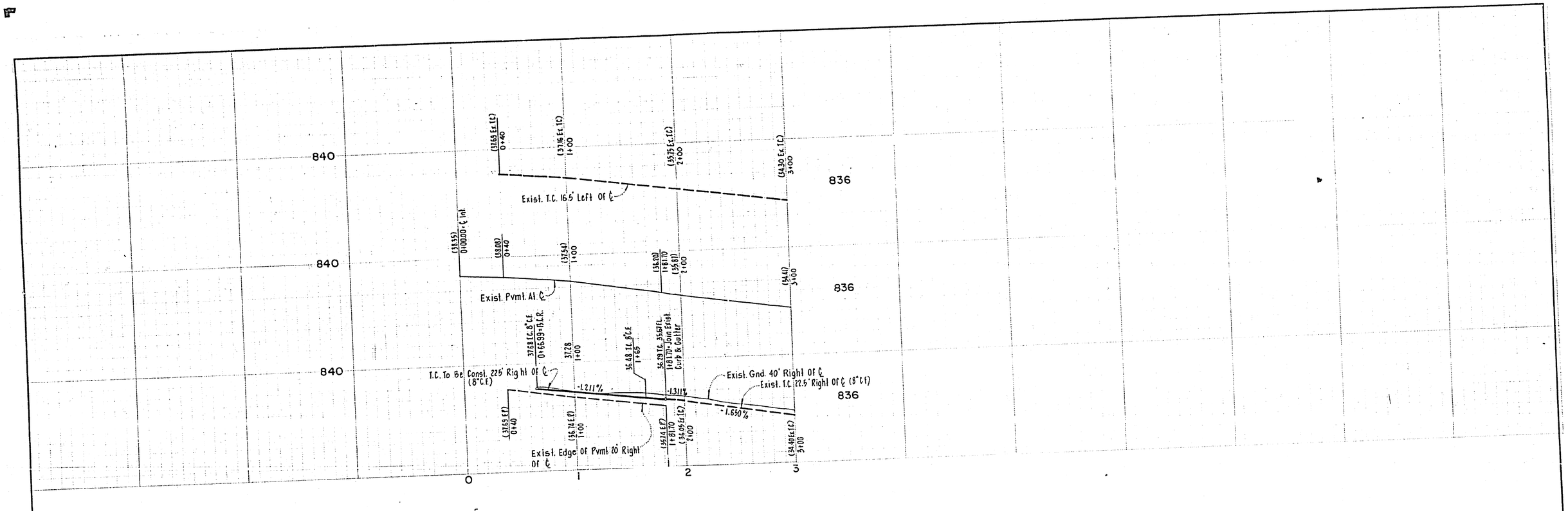

SEE SHEET ONE FOR GENERAL NOTES.

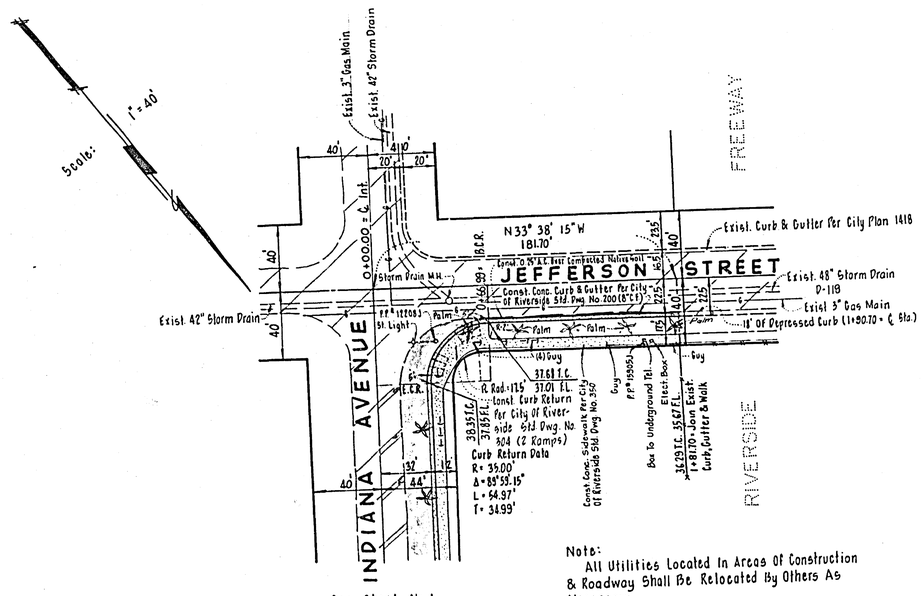

See Sheet No. 1

Note:
All Utilities Located In Areas Of Construction & Roadway Shall Be Relocated By Others As Necessary.

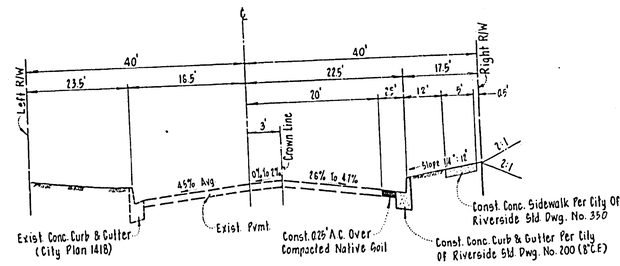

TYPICAL SECTION
JEFFERSON STREET
NO SCALE
T.I. = 6

CITY OF RIVERSIDE B.M. 601-19-68 Bronze Disc. In P.C.C. At ℄ Intersection Of Indiana Ave. & Jefferson St. Elev. = 837.656

Frank Tracadas 2/21/73
FRANK TRACADAS R.C.E. 11447

GARNER, TRACADAS, & TROY, INC.
CIVIL ENGINEERING — LAND SURVEYING
357 WEST SECOND STREET
SAN BERNARDINO, CALIFORNIA

MARK	REVISIONS	APPR.	DATE

DESIGNED BY ____ DRAWN BY ____ CHECKED BY HODAN

CITY OF RIVERSIDE, CALIFORNIA
DEPARTMENT OF PUBLIC WORKS

APPROVED BY	BY	DATE
OFFICE ENGINEER		
PARK DEPARTMENT		
TRAFFIC DIVISION		
ASST. CITY ENGR.		

APPROVED BY William D. Gardner
DIRECTOR OF PUBLIC WORKS
DATE 7/26/73

PLAN & PROFILE
JEFFERSON STREET
FROM INDIANA AVE. TO 182' NORTH OF INDIANA AVE
R-11-723

HORIZ. SCALE 1" = 40' VERT. SCALE 1" = 4'

PROJECT NO. R-1688
SHEET 2 OF 2
FILE NO.

M.P. RN