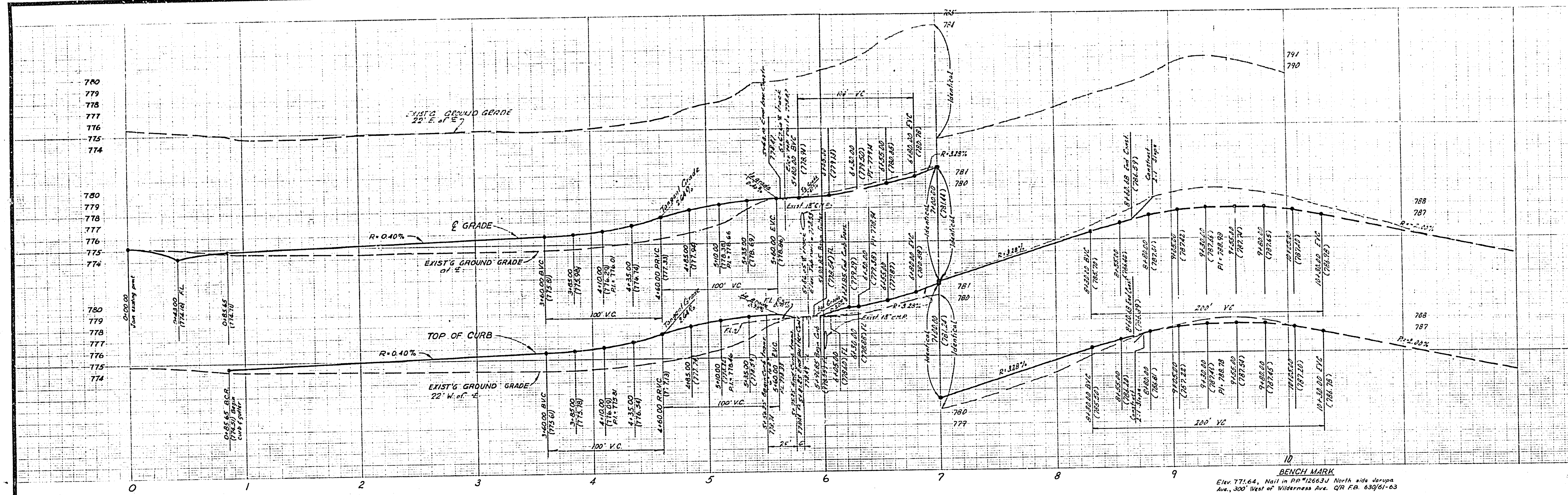

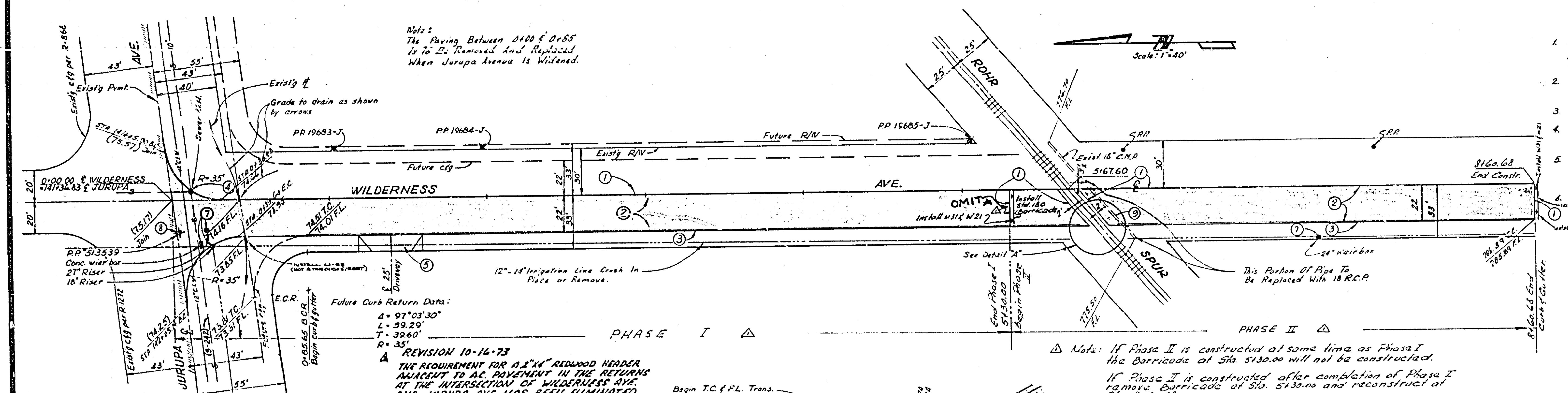

GENERAL NOTES

1. It shall be the responsibility of the contractor to clear the right of way in accordance with the provisions of law as it affects each utility, including irrigation lines and appurtenances, and at no cost to the city.
2. Construction shall be in accordance with the City of Riverside, Standard Drawings and Specifications For Public Works Construction, 1970 edition.
3. Prime coat, seal coat, and paint binder are required.
4. Grading will require a permit for a cut or fill exceeding 50 cubic yards, or a fill over one foot in depth.
5. Trim edge of existing pavement, where new paving joins existing pavement, to a clean, straight line. Construct match-up paving as shown and overlay paving as directed in the field to produce a smooth section.
6. Curb will be staked with 3' offsets and at 25' intervals.

CONSTRUCTION NOTES

1. Install 2x4 redwood header.
2. Construct 3" A.C. over 18" D.G.
3. Construct curb & gutter. Standard 200 (6" C.F.).
4. Adjust M.H. to grade.
5. Construct driveway approach. Standard 302 (A=25 B=39)
6. All flagged elevation will be staked in the field.
7. Remove exist. Risers, Weir Box and Irrigation lines as necessary
8. P.P. to be relocated by others
9. Remove 18" C.M.P. and const. 18" R.C.P. D. 2500 (Case II bedding per Std 452)

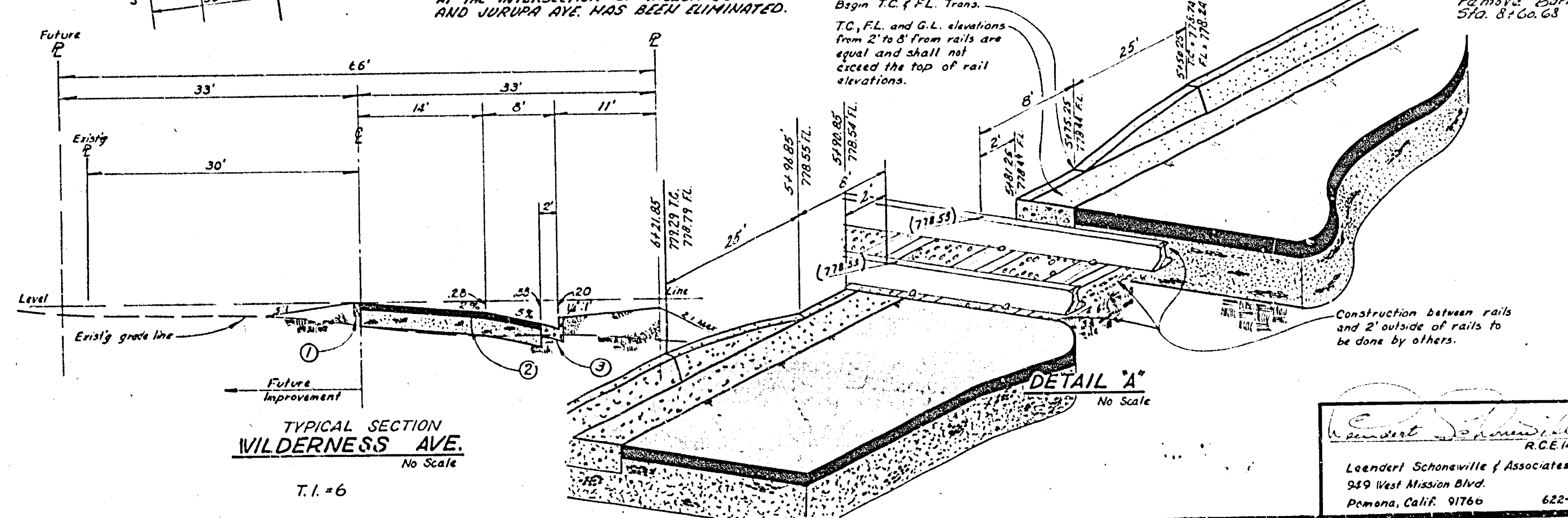

I hereby certify that the irrigation facilities shown on this plan are the property of the Arlington Mutual Water Company and that the disposition as indicated on this plan has been approved.

W. F. Montigel, Sec. 6-27-73
by W.F. Montigel — Date

★ AS BUILT RAB 12-73

R.C.E. 14759
Leendert Schonewille & Associates
939 West Mission Blvd.
Pomona, Calif. 91766 — 622-9913

MARK	REVISIONS	APPR.	DATE
△	Identification Phase I and Phase II		
▲	No 2"x4" Redwood Header in returns		

DESIGNED BY L.S. DRAWN BY D.J. SLOAN CHECKED BY

CITY OF RIVERSIDE, CALIFORNIA
DEPARTMENT OF PUBLIC WORKS

APPROVED BY	BY	DATE
OFFICE ENGINEER		7/6
PARK DEPARTMENT		
TRAFFIC DIVISION		
ASSISTANT CITY ENG.		

APPROVED BY — DIRECTOR OF PUBLIC WORKS
DATE 7/10/73

STREET PLAN & PROFILE
WILDERNESS AVENUE
WEST SIDE
BETWEEN JURUPA AVE. & R.R. SPUR
ZONING CASE ML 1-723 & P.M. 139

HORIZ. SCALE: 1" = 40' VERT. SCALE: 1" = 4'

PROJECT NO. R-1698
SHEET 1 OF 1
FILE NO.