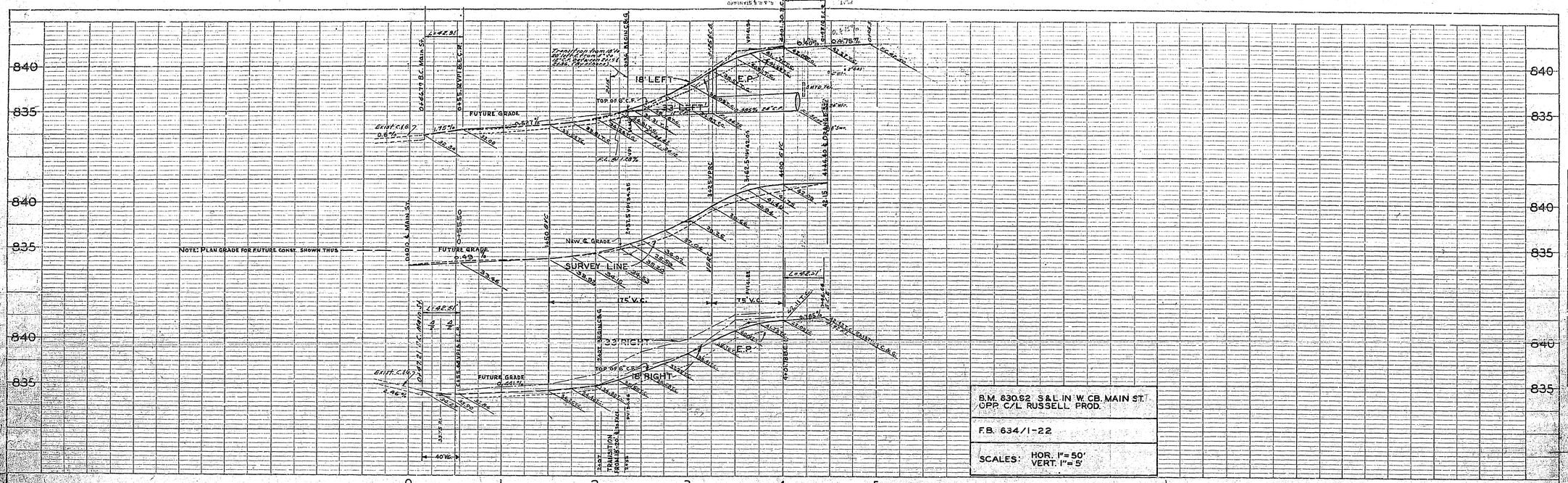

B.M. 830.92 S&L IN W. CB. MAIN ST. OPP. C/L RUSSELL PROD.

F.B. 634/1-22

SCALES: HOR. 1"=50' VERT. 1"=5'

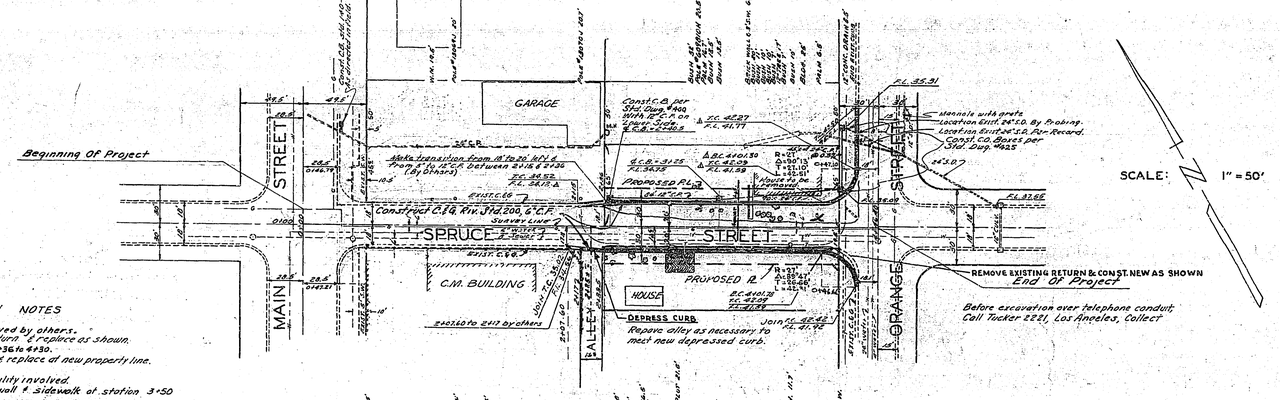

SCALE: 1" = 50'

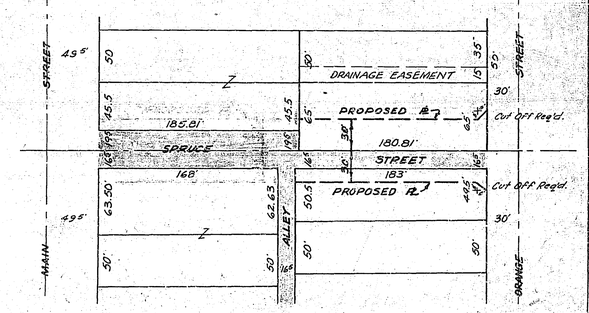

RIGHT OF WAY PLAN
Scale 1" = 60'

CONSTRUCTION NOTES

1. House on Left to be removed by others.
2. Remove existing curb return & replace as shown.
3. Remove existing paving 2+36 to 4+30.
4. Remove 160 lf. of fencing & replace at new property line.
5. Remove trees & shrubs.
6. Poles to be relocated by utility involved.
7. Remove existing brick wall & sidewalk at station 3+50 to new property line.
8. Remove existing 12" drain at station 4+27 to clear construction & plug.

1. ℄ elev. is always the average of the T.C. elevs.
2. Entire length of street is a transition between the two sections shown.

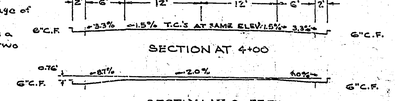

SECTION AT 4+00

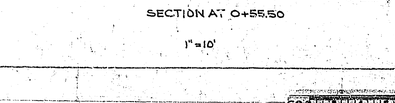

SECTION AT 0+55.50

1"=10'



TYPICAL SECTION
Scale: 1"=10'
STA. 2+36 TO STA. 4+01.22

REVISIONS			CITY OF RIVERSIDE CALIFORNIA DEPARTMENT OF PUBLIC WORKS
MARK	DATE	DESCRIPTION	PROJECT 97 SPRUCE STREET CURB AND GUTTER FROM ALLEY EAST OF MAIN ST. TO ORANGE ST. - AND ON MAIN ST. NEAR SPRUCE ST.
4	6-4-58	Revise Title Out	
	7-6-58	Drainage System at Orange Alley	
	12-3-58	Cb. Grades & Std. Dwg. Nos. N.B.	

DESIGNED BY A.K.J., J.L.S. wgd.
DRAWN BY A.K.J., J.L.S. wgd. CH.
CHECKED BY J.L.B.
RECOMMENDED BY [signature] ASSISTANT CITY ENGINEER
APPROVED BY [signature] DIRECTOR OF PUBLIC WORKS
DATE May 20, 1958
R-170
SHEET 1 OF 1

PROFILE
SURVEYED
PLOTTED
GRADES CHECKED
B.M.'S NOTED
STRUCTURE NOTED
STRUCTURE NOTED
NOTE BOOK
NO.
PLAN
SURVEYED
PLOTTED
ALIGNMENT CHECKED
RT. OF WAY CHECKED
NOTE BOOK
NO.