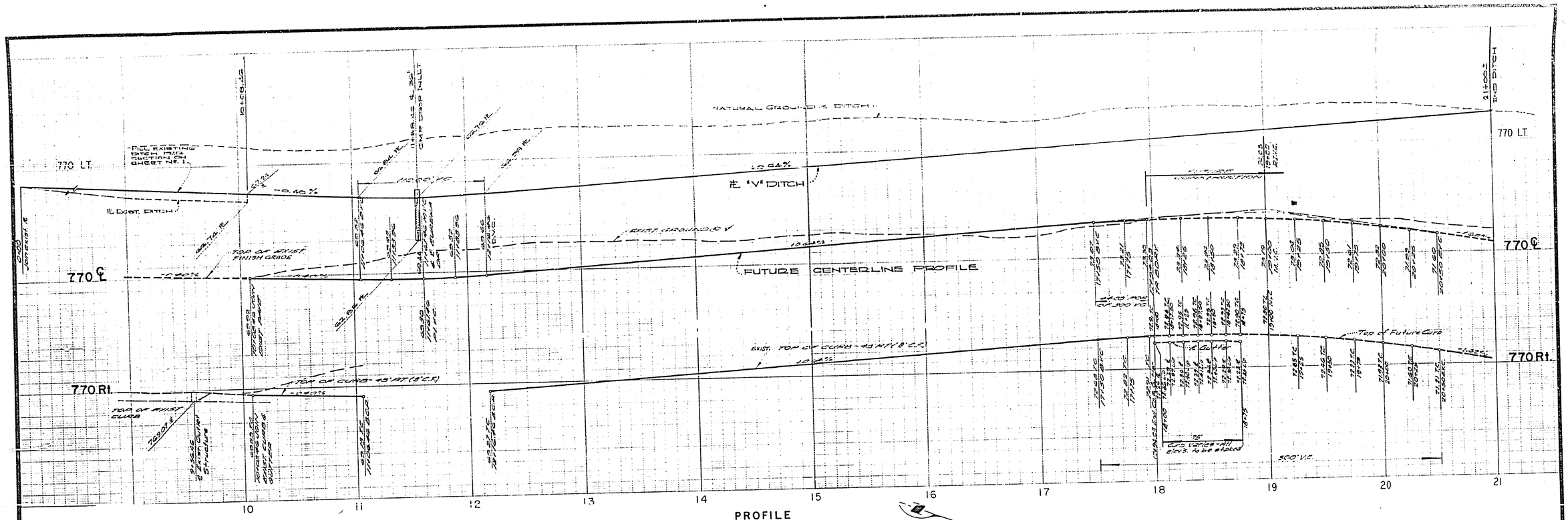


PROFILE

TYLER STREET

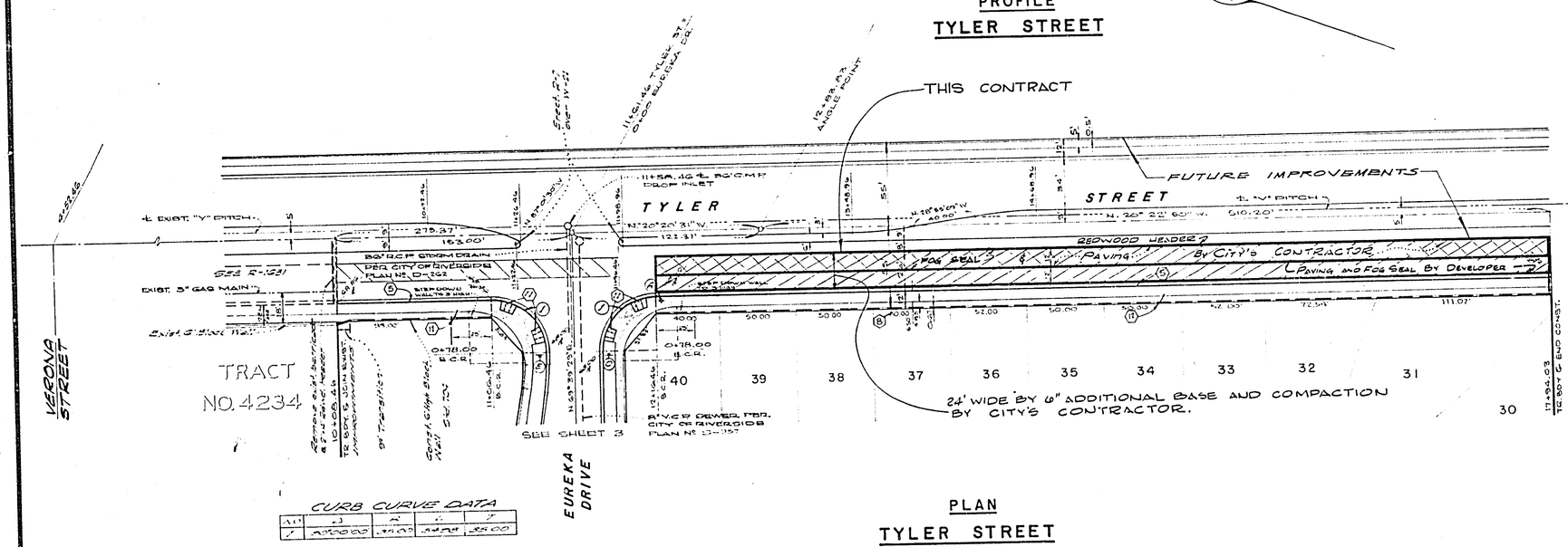


PLAN

TYLER STREET

CONSTRUCTION NOTES

1. CONSTRUCTION TO BE IN ACCORDANCE WITH STANDARD SPECIFICATIONS FOR PUBLIC WORKS CONSTRUCTION, 1973 EDITION.

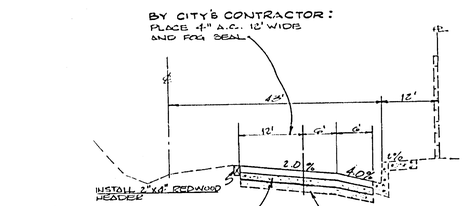


BY CITY'S CONTRACTOR:
COMPACT 6" x 24' BASE WHICH IS ALREADY IN PLACE AND ADD 6" BASE, 24' WIDE, AND COMPACT.

TYPICAL SECTION
TYLER STREET
NO SCALE
T.I. #7

CURB CURVE DATA

| | | | | |
|---|---|---|---|---|
| ALT | Δ | R | L | T |
| 1 | 90°00'00" | 25.00' | 39.27' | 25.00' |

BENCH MARK

P.K. NAIL IN EAST CURB ON TYLER ST., ON ℄ GAYLORD PRODUCED, PER CITY OF RIVERSIDE FB. 706/1

ELEV. 778.21
(Adjusted to 50 Cal. Elev. 778.09 in 1929)

| | | | |
|---|---|---|---|
| REVISED PER ADDENDUM #1 E.K. | | | |
| MARK | REVISIONS | APPR. | DATE |

DESIGNED BY DRAWN BY CHECKED BY

CITY OF RIVERSIDE, CALIFORNIA
DEPARTMENT OF PUBLIC WORKS

| APPROVALS | BY | DATE |
|---|---|---|
| CITY ENGINEER | | |
| PARK DEPARTMENT | | |
| TRAFFIC ENGINEER | | |
| ASSISTANT CITY ENG. | | |

APPROVED BY
DIRECTOR OF PUBLIC WORKS
DATE

TRACT NO. 4054-3
·CITY PARTICIPATION·
TYLER STREET

HORIZ. SCALE: 1" = 40' VERT. SCALE: 1" = 4'

PROJECT NO. 73-50
R-1713-A
SHEET 1 OF 1
FILE NO. 73-50-A

ADOPTED FROM PLAN R-1713