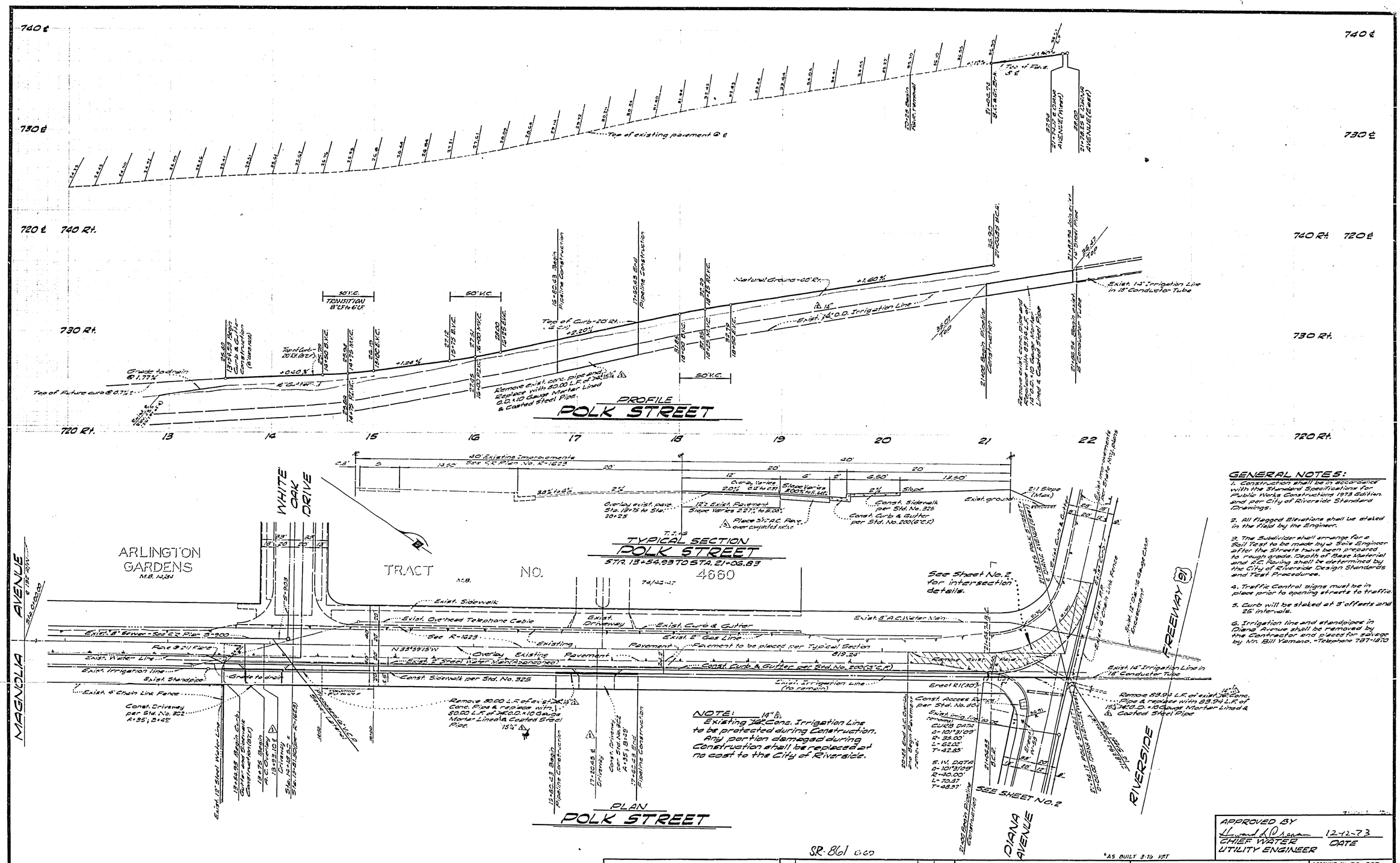

GENERAL NOTES:

1. Construction shall be in accordance with the Standard Specifications for Public Works Constructions 1973 Edition and per City of Riverside Standard Drawings.
2. All flagged Elevations shall be staked in the field by the Engineer.
3. The Subdivider shall arrange for a Soil Test to be made by a Soils Engineer after the Streets have been graded to rough grade. Depth of Base Material and R.C. Paving shall be determined by the City of Riverside Design Standards and Test Procedures.
4. Traffic Control signs must be in place prior to opening streets to traffic.
5. Curb will be staked at 3' offsets and 25' intervals.
6. Irrigation line and standpipes in Diana Avenue shall be removed by the Contractor and placed for salvage by Mr. Bill Yamane. - Telephone 787-1870

BENCH MARK:

Brass Disk set in Concrete stamped 601-25-68 on West side of Tyler Street, 250' ± North of Indiana Avenue & 1' ± N.E. of Bridge No. 56-619. Elevation 756.665

SR-861 0.60

APPROVED BY	12-12-73
CHIEF WATER UTILITY ENGINEER	DATE

*AS BUILT 3-14 VRT

ALBERT A. WEBB ASSOCIATES
CIVIL ENGINEERS
RIVERSIDE, CALIFORNIA
APPROVED BY [signature] DATE 11-14-73
R.E. No. 12052
W.O. 73-207 FOR: GOLF & STUFF F.B. 1032

MARK	REVISIONS	APPR.	DATE
2	AS-BUILT TYPICAL SECTION		10-2-74
1	INSTALLED SIZE OF UNDERGROUND LINE & CHANGED GATE SIZE OF STREET PIPE PACKAGE OF SHEET 2 (PLAN VIEW)		11/14/74
1	Relocated Irrigation & 12" Steel Pipe @ Sta. 17+20.65		6/6/74
1	Added Driveway @ Sta. 13+93.10 & 18+94.80		6/6/74

DESIGNED BY RM DRAWN BY RM CHECKED BY [illegible]

CITY OF RIVERSIDE, CALIFORNIA
PUBLIC WORKS DEPARTMENT

	BY	DATE
APPROVED BY PRINCIPAL ENGINEER		
PARK DEPARTMENT		
TRAFFIC DIVISION		
CHIEF PUB. WKS. ENGR.		

APPROVED BY [signature] DIRECTOR OF PUBLIC WORKS
DATE 5/20/74

POLK STREET
WESTERLY SIDE - FROM DIANA AVENUE TO 803' N'LY.
C-21-723

SCALE: HORIZ. 1"=40'; VERT. 1"=4'

ACCOUNT No. 73-207
DRAWING NUMBER
R-1721
SHEET 1 OF 2
73-207-A

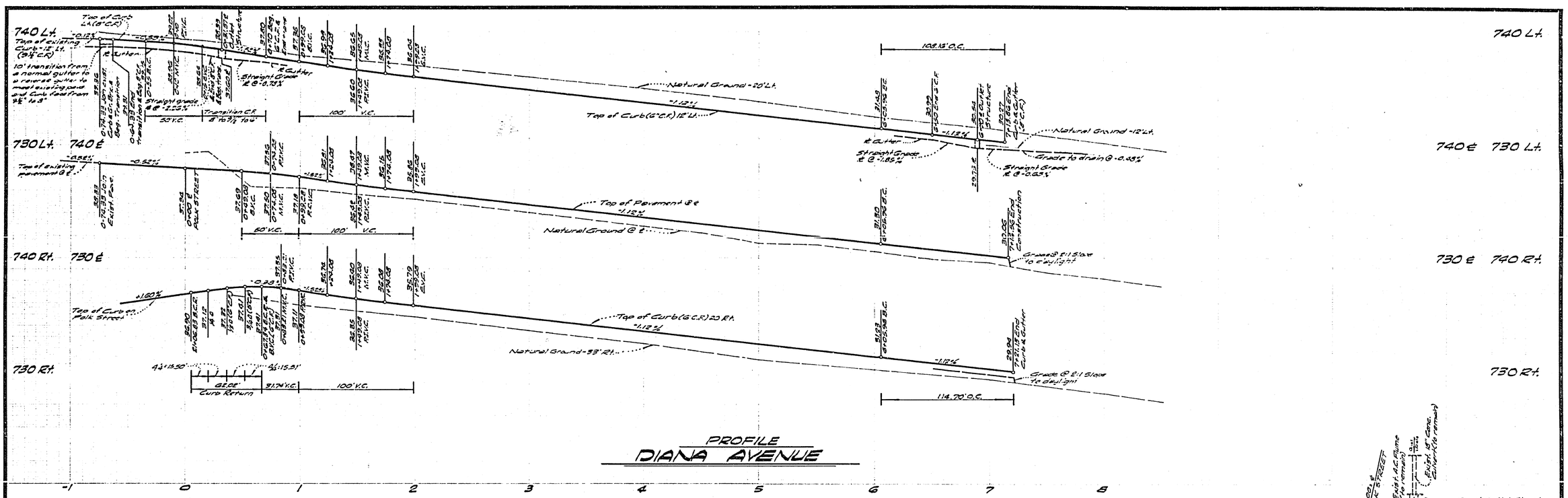

PROFILE
DIANA AVENUE

NOTE:
See Sheet No. 1 for General and Construction Notes.

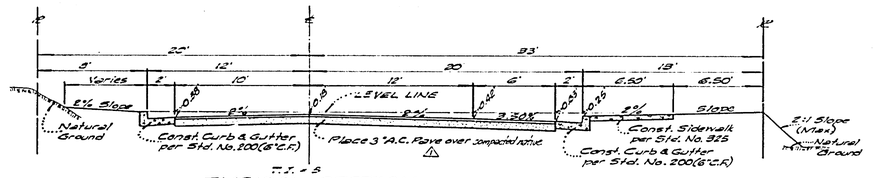

TYPICAL SECTION
DIANA AVENUE

STA. 0+99.08 to STA. 7+13.32 (Lt.)
STA. 0+99.08 to STA. 7+21.13 (Rt.)

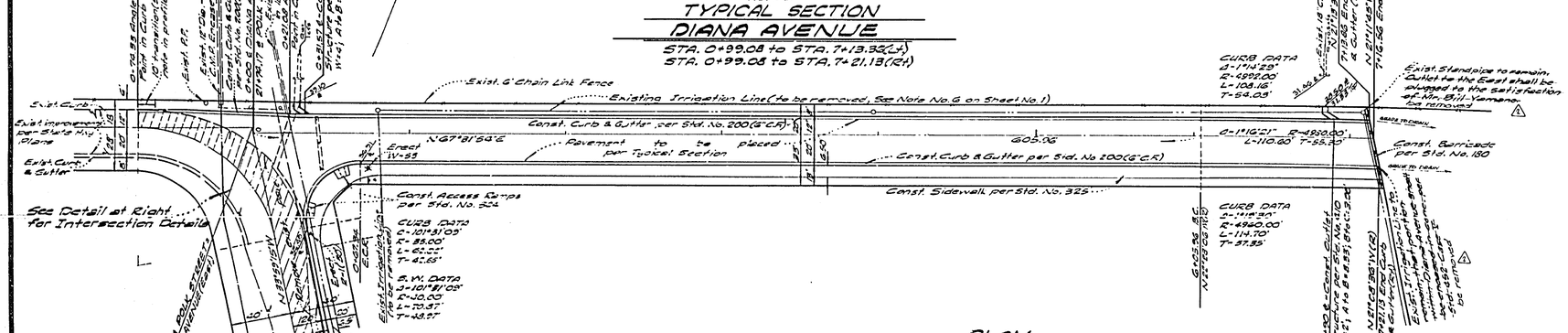

PLAN
DIANA AVENUE

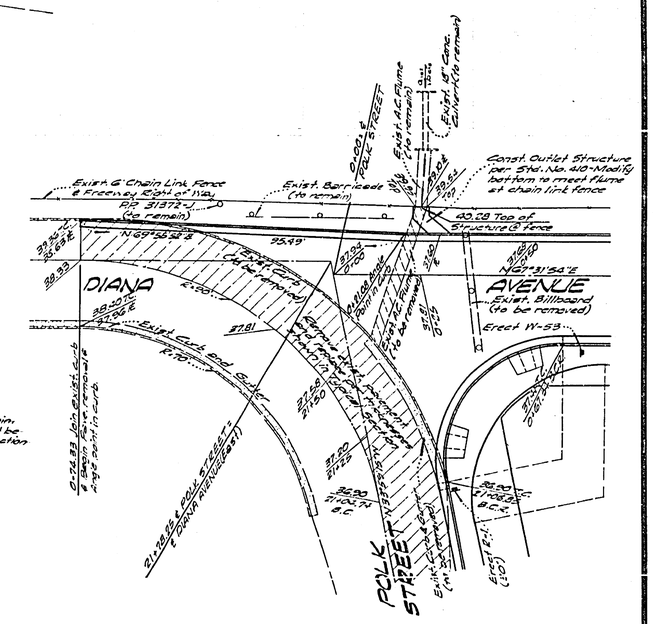

DETAIL OF POLK STREET AND DIANA AVENUE INTERSECTION

SCALE 1" = 20'

BENCH MARK:
Brass Disk set in Concrete stamped G01-EE-68 on West side of Tyler Street, 250± North of Indiana Avenue & 1'± N.E. of Bridge No. 56-419
Elevation 756.685

Harry H. Blomdall 10/8/75
IRRIGATION LINES APPROVED.

APPROVED BY
Harold L. Brown 12-12-73
CHIEF WATER UTILITY ENGINEER — DATE

ALBERT A. WEBB ASSOCIATES
CIVIL ENGINEERS
RIVERSIDE, CALIFORNIA
APPROVED BY R.O. Nunnally DATE 11-16-73
R.E. No. 16056
W.O. 73-207 FOR: GOLF & STUFF F.B. 1032

MARK	REVISIONS	APPR.	DATE
2	ADDED APPROVAL NOTE AND REMOVAL NOTE TO IRRIGATION FACILITIES		11/14/74
1	ADDED TRAFFIC SECTION		10-2-75

DESIGNED BY PK DRAWN BY PK CHECKED BY GDW

CITY OF RIVERSIDE, CALIFORNIA
PUBLIC WORKS DEPARTMENT

APPROVED BY	BY	DATE
PRINCIPAL ENGINEER		
PARK DEPARTMENT		
TRAFFIC DIVISION		
CHIEF PUB WKS ENGR		

APPROVED BY William D. Naylor
DIRECTOR OF PUBLIC WORKS
DATE 5/30/74

DIANA AVENUE FROM POLK STREET TO 716' WESTERLY
C-21-723

SCALE: HORIZ. 1" = 40'; VERT. 1" = 4'

ACCOUNT No. 73-207
DRAWING NUMBER R-1721
SHEET 2 OF 2
73-207-A

*AS BUILT 8-76 KPT