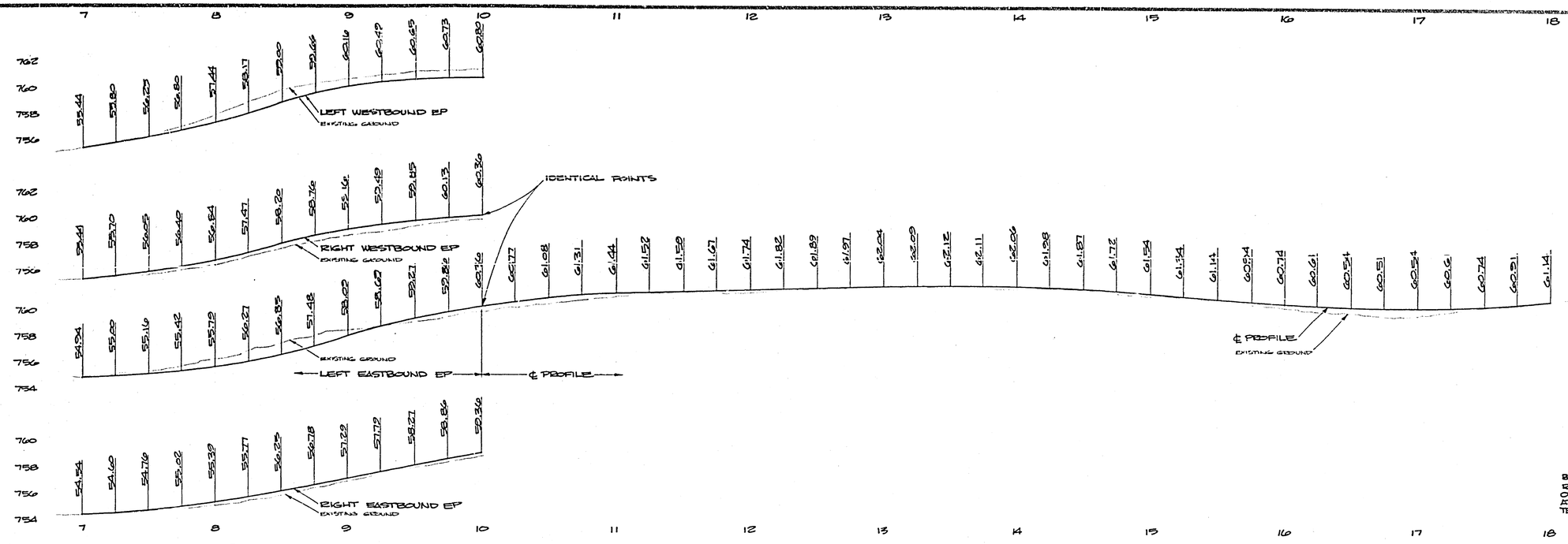

BENCH MARK: ELEV. 758.18
R.R. SPIKE IN NORTH SIDE
OF POWER POLE #25120-J
AT STATION 9+80 ± ℄
TEQUESQUITE, 23' ± RIGHT.

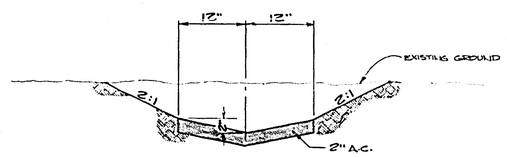

DRAINAGE DETAIL
SECTION A-A

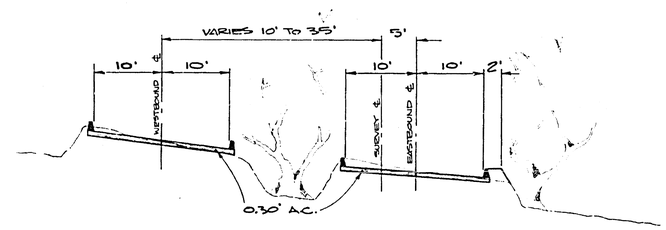

TYPICAL SECTION 7+00 TO 10+00
HORIZ. SCALE: 1"=10' VERT. SCALE: 1"=4'

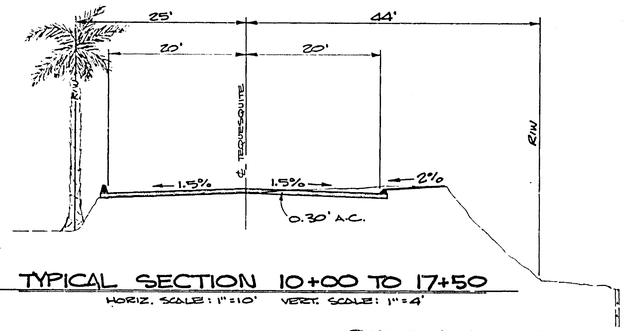

TYPICAL SECTION 10+00 TO 17+50
HORIZ. SCALE: 1"=10' VERT. SCALE: 1"=4'

℄ CURVE DATA				
Nº	R	Δ	T	L
1	320'	15°55'	38.82	77.54'
2	320'	13°53'	38.96	77.54'

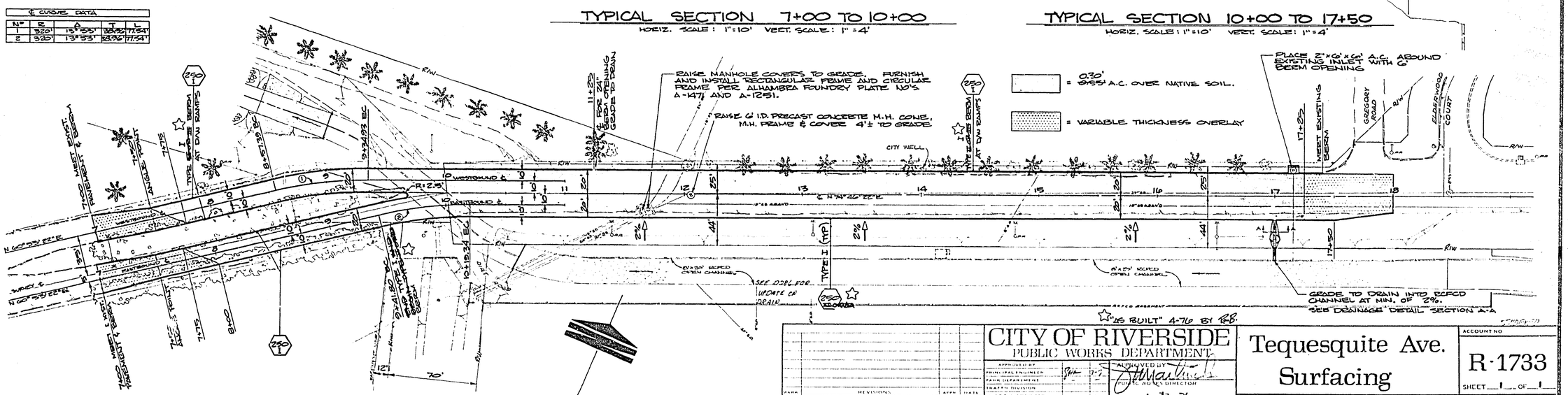

REVISIONS			
MARK		APPR	DATE

DESIGNED BY JH DRAWN BY RB CHECKED BY JCR

CITY OF RIVERSIDE
PUBLIC WORKS DEPARTMENT

APPROVED BY
PRINCIPAL ENGINEER
PARK DEPARTMENT
SOILS DIVISION
CHIEF ENGINEER
APPROVED BY PUBLIC WORKS DIRECTOR
DATE 1-12-76

Tequesquite Ave. Surfacing

HORIZ. SCALE: 1" = 40' VERT. SCALE: 1" = 4'

ACCOUNT NO
R-1733
SHEET 1 OF 1
FILE NO.