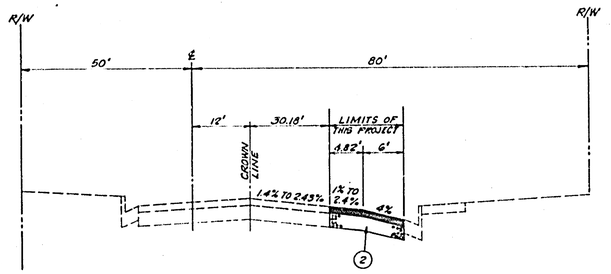

STA. 99 + 88.10 TO STA. 103 + 54.36

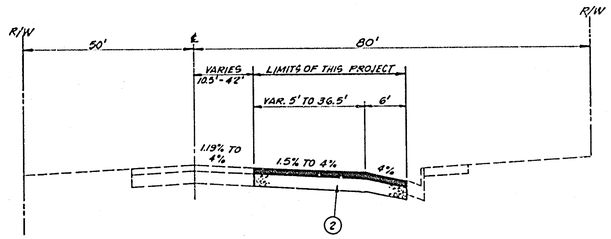

STA. 91 + 85.55 TO STA. 99 + 88.10

TYPICAL SECTIONS - ARLINGTON AVENUE

NOT TO SCALE
T.I. = 7.5

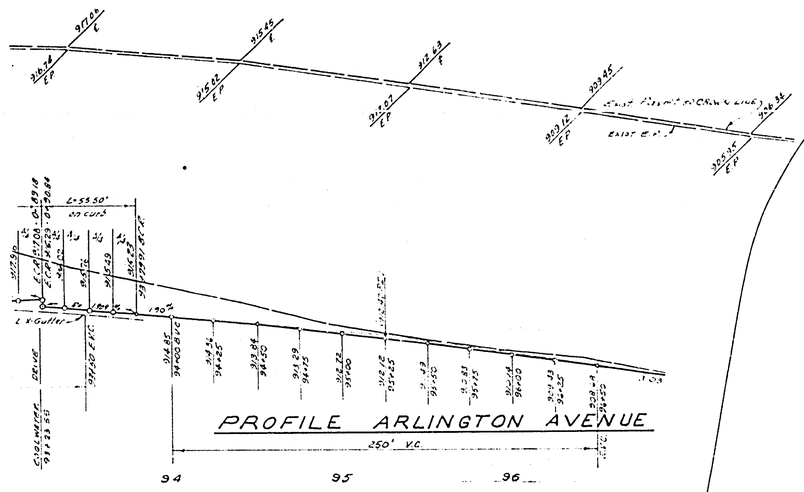

PROFILE ARLINGTON AVENUE

250' V.C.

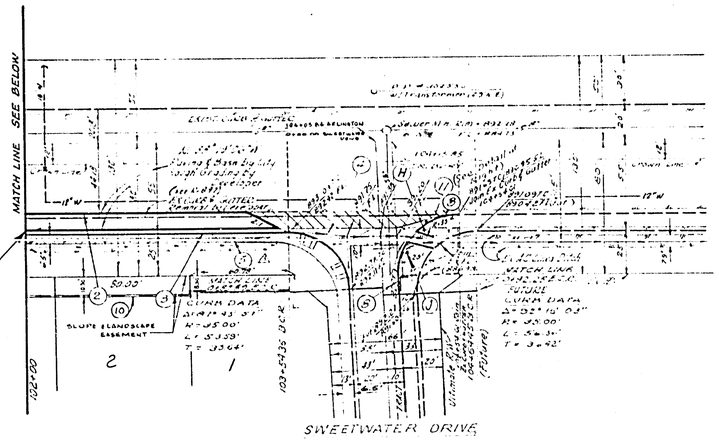

CONSTRUCTION NOTES

1. CONSTRUCTION SHALL BE IN ACCORDANCE WITH STANDARD SPECIFICATIONS FOR PUBLIC WORKS CONSTRUCTION, 1976 EDITION.
2. CONSTRUCT 4½" A.C. OVER 11" D.G. BASE OVER COMPACTED NATIVE SOIL.

BENCH MARK G2-A
Brass Disc Stamped (G2-A) in Concrete in Most W'ly Traffic Island @ Arlington Ave. And La Sierra Ave. F.B. 735/58A
City Of Riverside Data: Elev. 865.079

SCALE 1" = 40'

LIMITS OF THIS PROJECT
(WITHIN HEAVY BOUNDARY)

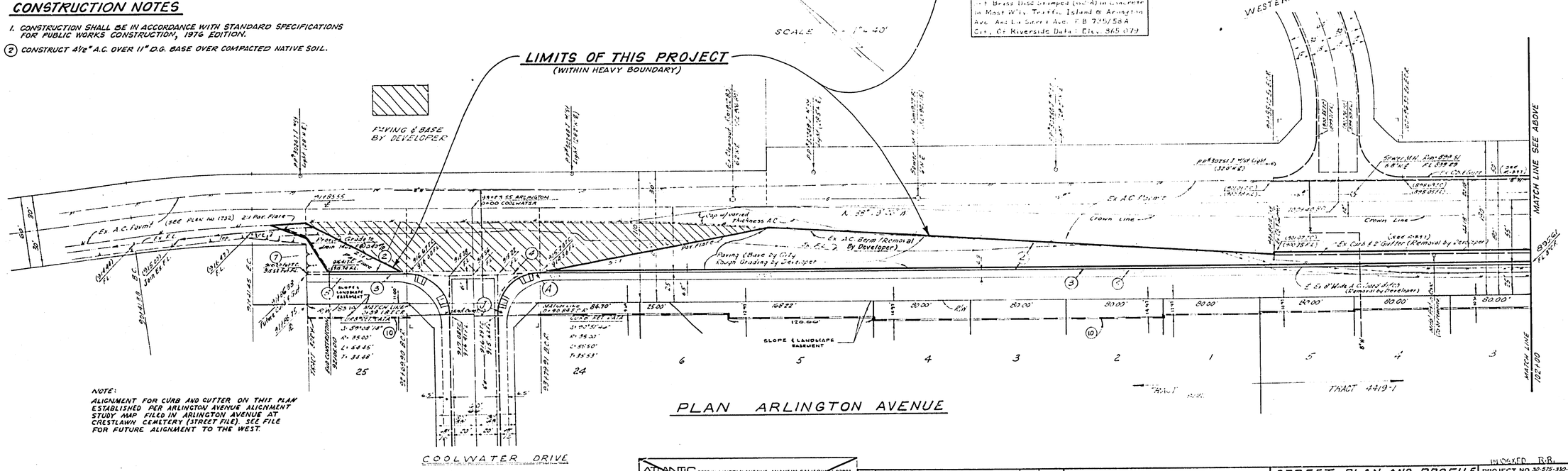

PLAN ARLINGTON AVENUE

NOTE:
ALIGNMENT FOR CURB AND GUTTER ON THIS PLAN ESTABLISHED PER ARLINGTON AVENUE ALIGNMENT STUDY MAP FILED IN ARLINGTON AVENUE AT CRESTLAWN CEMETERY (STREET FILE). SEE FILE FOR FUTURE ALIGNMENT TO THE WEST.

ATLANTIC ENGINEERING INCORPORATED
2275 W. LINCOLN AVENUE, ANAHEIM, CALIFORNIA 92801
(714) 776-0195 / (213) 850-2235
NEWARK, CALIFORNIA 94560
(415) 797-2758
UNDER THE SUPERVISION OF
Stanley E. Scholl
STANLEY E. SCHOLL RCE 14527

MARK	REVISIONS	APPR	DATE

DESIGNED BY ____ DRAWN BY ____ CHECKED BY ____

CITY OF RIVERSIDE, CALIFORNIA
DEPARTMENT OF PUBLIC WORKS

APPROVED BY	BY	DATE
OFFICE ENGINEER		6/1
PARK DEPARTMENT		
TRAFFIC DIVISION		
ASSISTANT CITY ENG		6-6

APPROVED BY
DIRECTOR OF PUBLIC WORKS
DATE 6-6-77

STREET PLAN AND PROFILE
ARLINGTON AVENUE PAVEMENT
PARTICIPATION WITH TRACTS 4419-1 & 8122
FROM SWEETWATER DRIVE TO 100' NORTHWESTERLY OF COOLWATER DRIVE
HORIZ. SCALE: 1" - 40' VERT. SCALE: 1" - 8'

PROJECT NO. 30-575-330-07
R-1736-A
SHEET 1 OF 1
FILE NO.

ADAPTED FROM PLAN R-1736