CONSTRUCTION NOTES

1. CONSTRUCTION TO BE IN ACCORDANCE WITH STANDARD SPECIFICATIONS FOR PUBLIC WORKS CONSTRUCTION, 1976 EDITION & CITY OF RIVERSIDE STD. DWGS.
2. THE CONTRACTOR SHALL BE RESPONSIBLE TO REPAIR OR REPLACE IN KIND AT HIS OWN EXPENSE ANY IMPROVEMENTS DAMAGED BY HIS OPERATIONS DURING CONSTRUCTION.
3. WHERE NEW CONSTRUCTION IS INDICATED:
   A. CLEAR AND GRUB.
   B. REMOVE EXIST. CURB, GUTTER & REDWOOD HEADER.
   C. REMOVE ALL EXIST A.C. PAVEMENT EXCEPT WHERE OVERLAY OF EXIST. PAVEMENT IS SHOWN ON PLAN.
4. TRANSITION NEW CONSTRUCTION TO MEET EXISTING FACILITIES AS DIRECTED BY THE INSPECTOR, EXCEPT WHERE SHOWN ON PLAN.
5. ADJUST ALL SEWER MANHOLES TO FINISH GRADE.
6. STREET LIGHT RELOCATION WILL BE DONE BY P.U.D., CONTRACTOR SHALL COORDINATE HIS WORK WITH P.U.D.
7. SLOPES LESS THAN 2' HIGH ARE NOT SHOWN ON THE PLAN.

CONSTRUCTION LEGEND

- (200) CURB & GUTTER PER. STD. 200, TYPE I
- (302) CONSTRUCT DRIVEWAY PER STD. 302
- (1) CONSTRUCT STRUCTURAL SECTION OF 0.55' A.C. OVER NATIVE SOIL.
- (2) OVERLAY EXIST. A.C. PAVEMENT WITH A VARIABLE THICKNESS OF A.C.
- (3) EXISTING A.C. PAVEMENT TO BE REMOVED PRIOR TO CONSTRUCTION OF STRUCTURAL SECTION.
- (560) CONSTRUCT SEWER CLEANOUT PER STD. DWG. NO. 560 75' NORTH OF EXIST M.H.

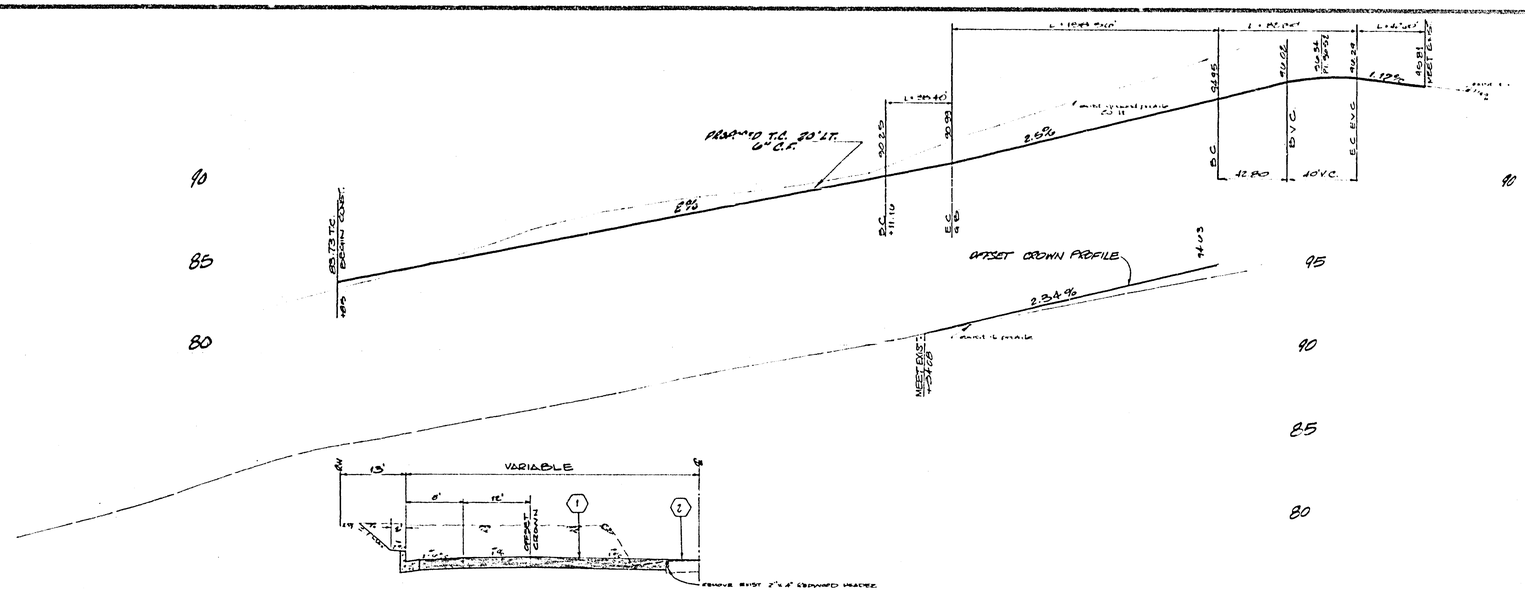

TYPICAL SECTION CUL-DE-SAC
NO SCALE

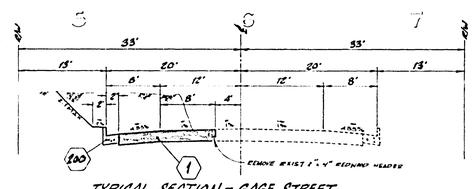

TYPICAL SECTION - GAGE STREET
STA. 3+85 TO 7+11

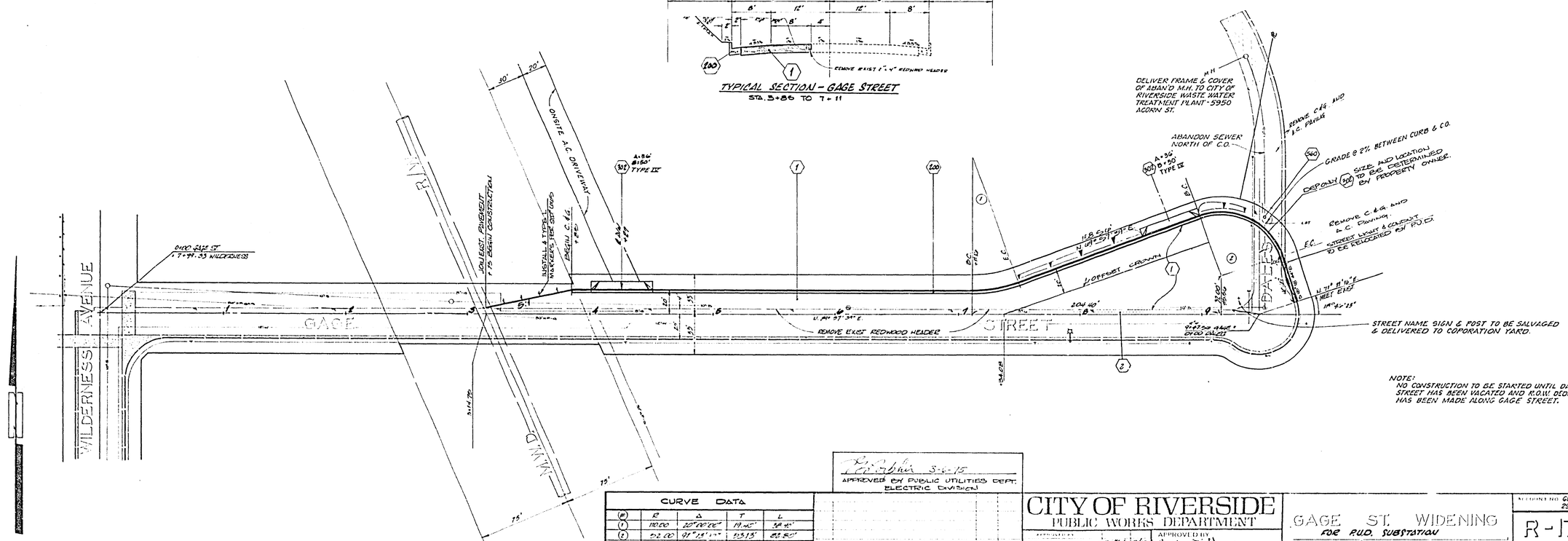

NOTE:
NO CONSTRUCTION TO BE STARTED UNTIL DALES STREET HAS BEEN VACATED AND R.O.W. DEDICATION HAS BEEN MADE ALONG GAGE STREET.

F.B. 970

B.M. "PK." & TAG IN BASE OF STREET LIGHT ON NORTH SIDE OF JURUPA AVE. 40' W'LY OF ROAR R.R. SPUR (H-4-A)

ELEV. 788.311

APPROVED BY PUBLIC UTILITIES DEPT. ELECTRIC DIVISION 3-6-75

CURVE DATA

#	R	Δ	T	L
1	110.00	20°00'00"	19.40'	38.40'
2	52.00	91°13'10"	53.13'	82.80'

DESIGNED BY Salt DRAWN BY RBB CHECKED BY Hong

CITY OF RIVERSIDE
PUBLIC WORKS DEPARTMENT

APPROVED BY William D. Gardner
PUBLIC WORKS DIRECTOR
DATE 11/8/76

GAGE ST. WIDENING
FOR P.U.D. SUBSTATION
NORTHERLY SIDE OF GAGE STREET FROM 300' E'LY OF WILDERNESS AVENUE TO DALES STREET, AND ON DALES STREET

HORIZ SCALE: 1" = 40' VERT SCALE: 1" = 4'

ACCOUNT NO. 60-652-674
2926-07-850

R-1738

SHEET 1 OF 1

FILE NO.

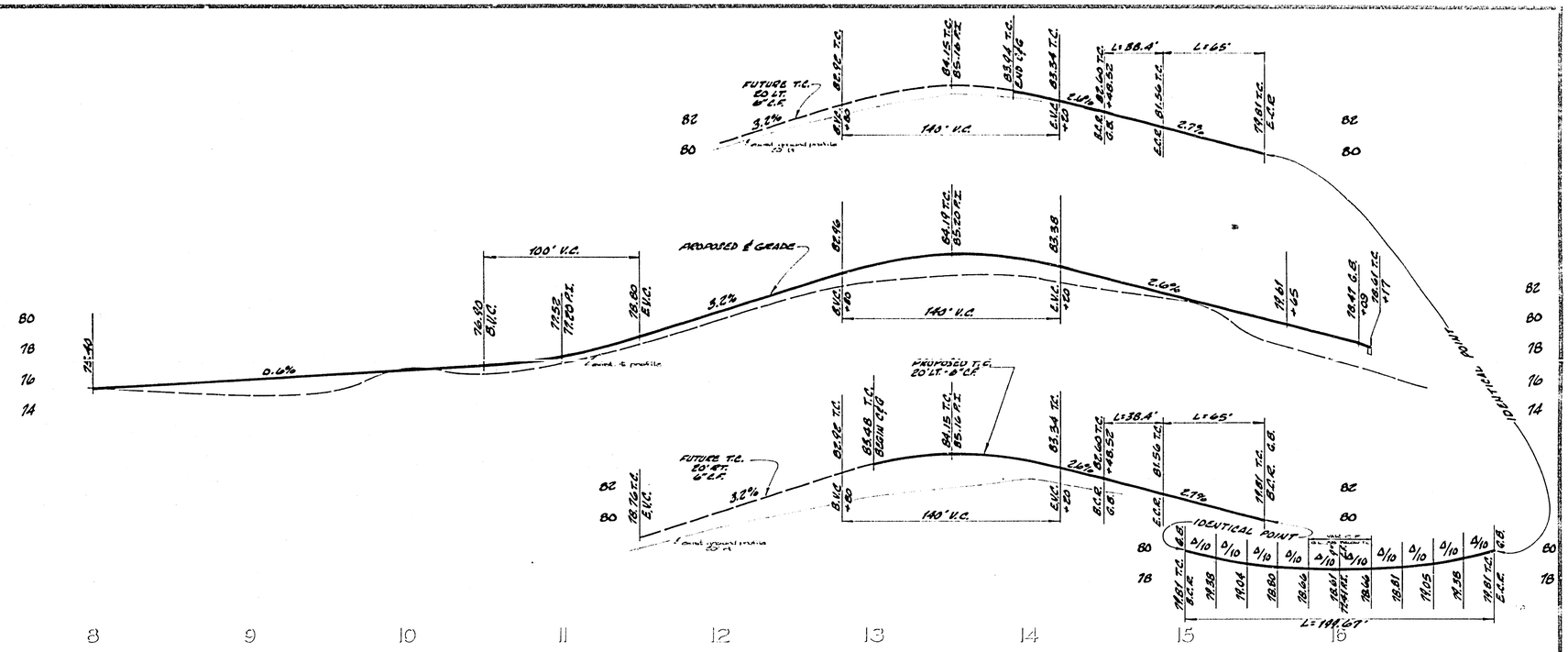

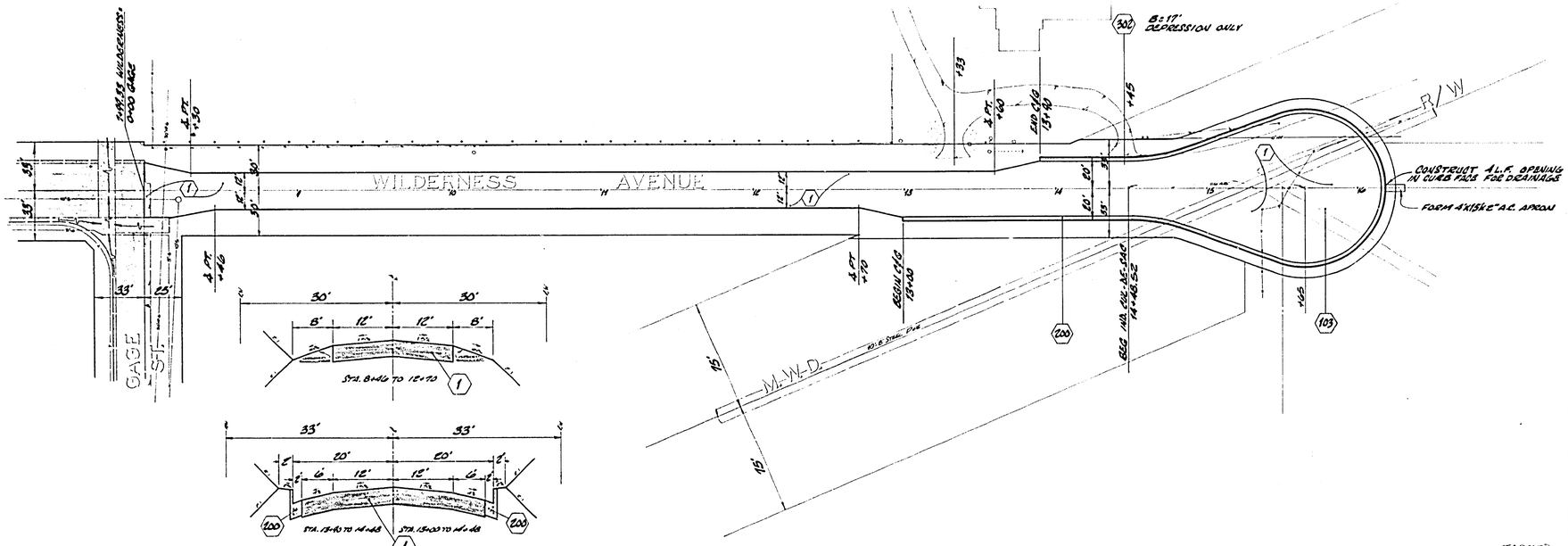

TYPICAL SECTIONS - WILDERNESS AVENUE

CITY OF RIVERSIDE PUBLIC WORKS DEPARTMENT	WILDERNESS AVE. AND GAGE ST. WIDENING FOR R.U.D. SUBSTATION WILDERNESS AVENUE NORTHERLY OF GAGE STREET	ACCEPTED NO. R-1738	
APPROVED BY: PRINCIPAL ENGINEER, PARK DEPARTMENT, TRAFFIC DIVISION, WATER ENGINEER	APPROVED BY: PUBLIC WORKS DIRECTOR DATE	SHEET 1 OF 2	
MARK REVISIONS APPR. DATE DESIGNED BY DRAWN BY DB CHECKED BY		HORIZ. SCALE 1" = 40' VERT. SCALE 1" = 4'	FILE NO.