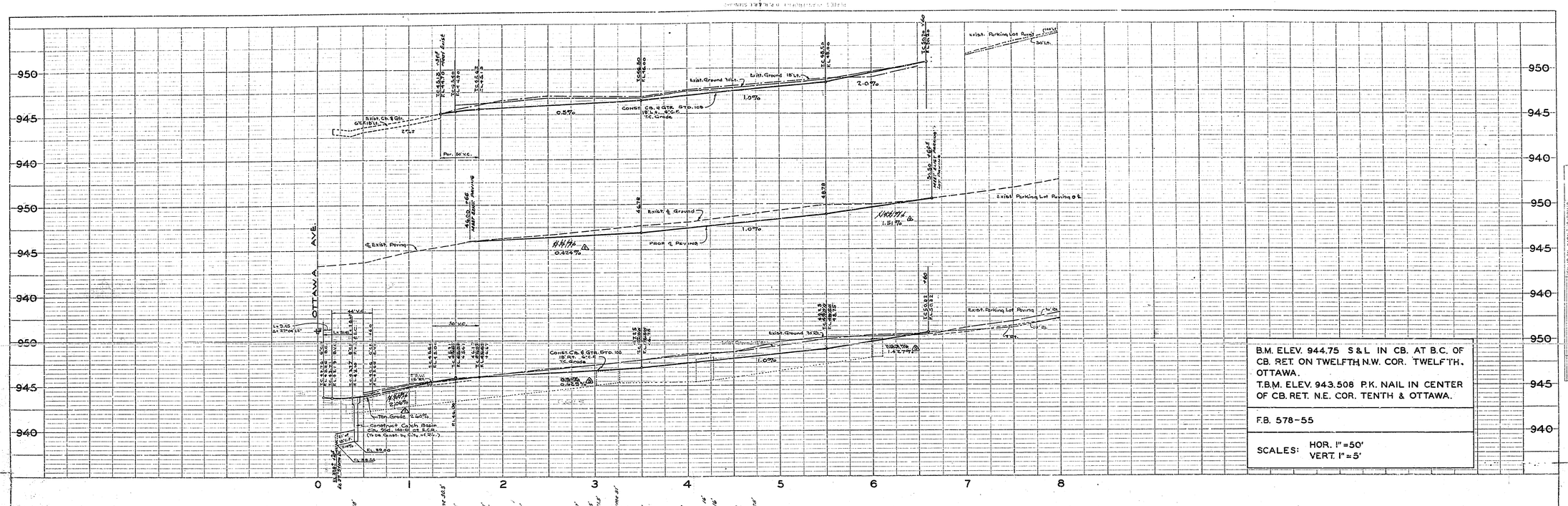

B.M. ELEV. 944.75 S&L IN CB. AT B.C. OF CB. RET. ON TWELFTH N.W. COR. TWELFTH, OTTAWA.
T.B.M. ELEV. 943.508 P.K. NAIL IN CENTER OF CB. RET. N.E. COR. TENTH & OTTAWA.

F.B. 578-55

SCALES: HOR. 1" = 50'
VERT. 1" = 5'

PROFILE
NOTE BOOK
NO.
SURVEYED
PLOTTED
GRADES CHECKED
B.M.S. NOTED
STRUCTURE NOTATION CHKD.
BY
DATE

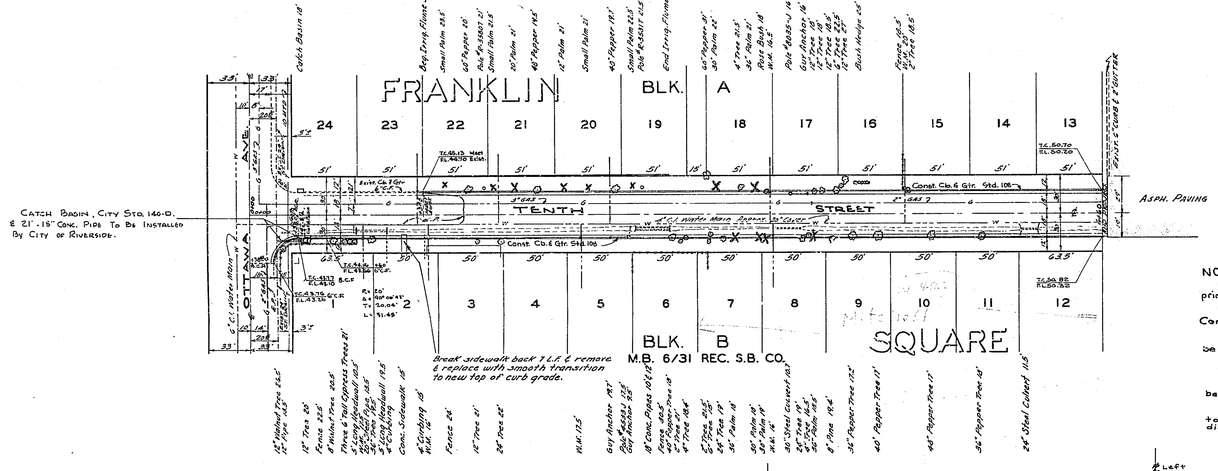

SCALE: 1" = 50'

NOTES:

1. City will remove trees, fill ditch and grade street prior to curb & Gutter construction
2. Utilities to be relocated by utility Company concerned.
3. Driveway culverts in existing ditch to be given to abutting property owner.
4. City will pave street after cb. & Gtr. Construction.
5. Call TUcker 2221 (Los Angeles) collect before excavating in vicinity of Telephone duct.
6. Contractor to remove Sidewalk at sta. 1+18 to clear for construction, and Replace as directed (See Construction Note)

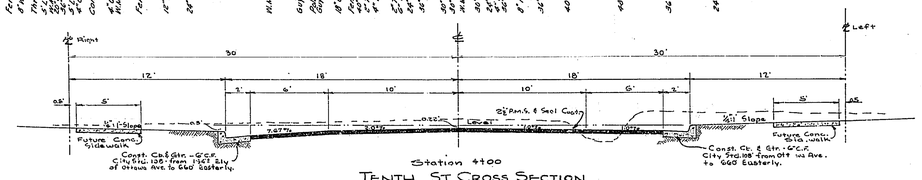

Station 4+00
TENTH ST. CROSS SECTION
Scale 1" = 5'

REVISIONS			CITY OF RIVERSIDE CALIFORNIA DEPARTMENT OF PUBLIC WORKS
MARK	DATE	DESCRIPTION	
1	6-25-58	Made Grade Correction d.r.b.	TENTH STREET IMPROVEMENT DISTRICT CURB AND GUTTER OTTAWA AV. 660' E'LY 1911 ACT
2	8-12-58	Corrected ℄ Paving Grade d.r.b.	
3	8-22-58	Raised T.C. on Sty Side, d.r.b.	

DESIGNED BY D.R.B. CHECKED BY J.L.B.
DRAWN BY CW D.R.B.
RECOMMENDED BY [signature] ASSISTANT CITY ENGINEER
APPROVED BY [signature] DIRECTOR OF PUBLIC WORKS
DATE March 12, 1958
R-174
SHEET 1 OF 1

PLAN
NOTE BOOK
NO.
SURVEYED
PLOTTED
ALIGNMENT CHECKED
RT. OF WAY CHECKED
BY
DATE