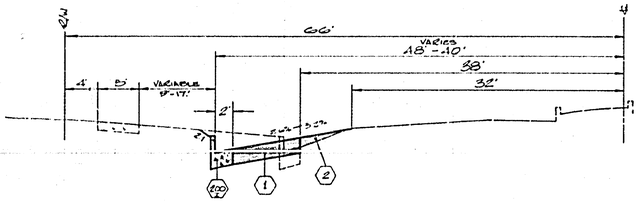


TYPICAL SECTION – MAGNOLIA AVENUE
N.T.S.
T.I. • 7

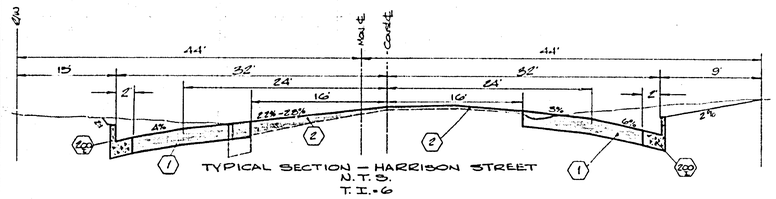


TYPICAL SECTION – HARRISON STREET
N.T.S.
T.I. • 6

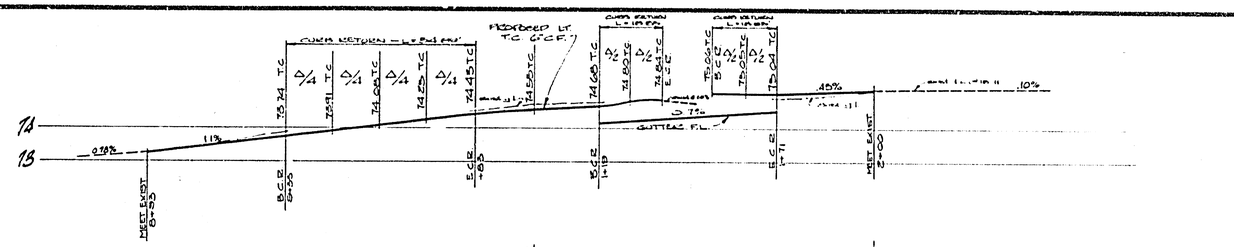





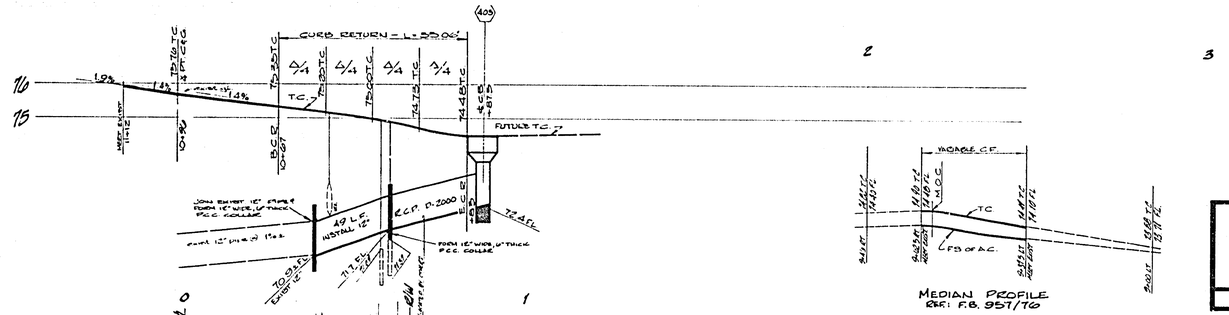





MEDIAN PROFILE
REF: F.B. 957/76

| | |
|---|---|
| F.B. : 901-42 | |
| T.B.M. : TOP OF F.H.; SQ. HEAD BOLT STAMPED "15" LOCATED MOST S'LY CORR. OF MAGNOLIA & MOIR. | |
| ELEV. : 779.004 | |
| ALIGNMENT : F.B. 975-67 | |

## ~ GENERAL NOTES ~

1. THESE PLANS ARE FOR STREET CONSTRUCTION ONLY. STREET LIGHTS AND TRAFFIC SIGNALS SHALL BE CONSTRUCTED FROM THE ATTACHED SUBJECT PLAN # R-511.
2. CONSTRUCTION TO BE IN ACCORDANCE WITH STANDARD SPECIFICATIONS FOR PUBLIC WORKS CONSTRUCTION 1975 EDITION AND CITY OF RIVERSIDE STANDARD DRAWINGS.
3. THE CONTRACTOR SHALL BE RESPONSIBLE TO REPAIR OR REPLACE IN KIND AT HIS OWN EXPENSE ANY IMPROVEMENTS DAMAGED BY HIS OPERATIONS DURING CONSTRUCTION.
4. WHERE NEW CONSTRUCTION IS INDICATED:
   A. C.L.A.C. & C.O.B.
   B. REMOVE EXISTING CURB, GUTTER, AND SIDEWALK
5. RIGHTS OF ENTRY HAVE BEEN OBTAINED FOR WORK SHOWN ON PRIVATE PROPERTY.
6. CURB AND GUTTER, SIDEWALK, AND DRIVEWAY REMOVAL SHALL BE TO THE LIMITS SHOWN ON THE PLAN OR TO THE NEAREST CONSTRUCTION JOINT BEYOND THE PLAN LIMITS AS DIRECTED BY THE INSPECTOR.
7. WHERE NEW SIDEWALK OR DRIVEWAY MEETS OR REPLACES EXISTING SIDEWALK OR DRIVEWAY, JOINTS SHALL BE MATCHED TO EXISTING.
8. TRANSITION NEW CONSTRUCTION TO MEET EXISTING FACILITIES AS DIRECTED BY THE INSPECTOR.
9. ALL SAND IN CONSTRUCTION AREA SHALL BE RELOCATED BY CONTRACTOR AS DIRECTED BY TRAFFIC DEPT. THE SAND SHALL BE WASHED & DELIVERED TO P&R D.
10. ADJUST ALL MANHOLES WITHIN CONSTRUCTION AREA TO FINISH GRADE — EXCEPTING THOSE SHOWN TO BE "ADJ." BY OTHERS.
11. R.R. EXCAVATION SHALL BE TO ORIGINAL CONDITION ON THE HOSPITAL SIDE.

| | |
|---|---|
| 200 II | CURB ONLY PER STD. DWG. 200 TYPE II. VARIABLE CURB FACE. |
| 200 I | CURB AND GUTTER PER STD. DWG. 200 TYPE I. 6" CURB FACE. |
| 220 | CROSS-GUTTER PER STD. 220 – 6' WIDE. |
| 302 | DRIVEWAY APPROACH PER STD. 302. |
| 304 | WHEELCHAIR RAMPS PER STD. 304 |
| 525 | SIDEWALK PER STD. 525 & AS SHOWN ON PLAN. |
| 405 | CATCH BASIN PER STD. # "W" AND "V" DIMENSIONS ARE SHOWN ON PLAN, STATIC... & ℄ OF OPENING. |
| 1 | CONTINUOUS STRUCTURAL SECTION OF 0.50' A.C. OVER NATIVE SOIL. |
| 2 | OVERLAY EXISTING A.C. PAVEMENT WITH A VARIABLE THICKNESS OF A.C. – MINIMUM OVERLAY TO BE 0.1' THICK. |
| 120 | BACK OF SIDEWALK SHALL BE STAKED PER STD. DWG. 120. |

## IRRIGATION LINES REPLACEMENT

1) CONTACT THE CITY IRRIGATION DIVISION 3 DAYS PRIOR TO WORKING ON IRRIGATION LINES AT 787-7141.
2) THE IRRIGATION LINES MAY BE EMPTIED FOR ONLY THREE DAYS.
3) CONTRACTOR TO ENFORCE FL OF IRRIGATION LINE, WHERE THE FLOWLINE MEET EXIST. TO INTERMEDIATE THE ELEVATIONS BEFORE PROVIDING 24" WIDE SHEETS.
4) POUR CONCRETE COLLAR WHERE NEW 12" IRRIGATION LINE MEETS EXIST 18" IRRIGATION LINE.

| CURB RETURN DATA | | | | |
|---|---|---|---|---|
| | RADIUS | ANGLE | TANGENT | LENGTH |
| 1 | 35.0' | 90°08'35" | 35.08' | 55.06' |
| 2 | 35.0' | 89°51'25" | 34.91' | 54.89' |
| 3 | 12.0' | 90°00'00" | 12.00' | 18.85' |

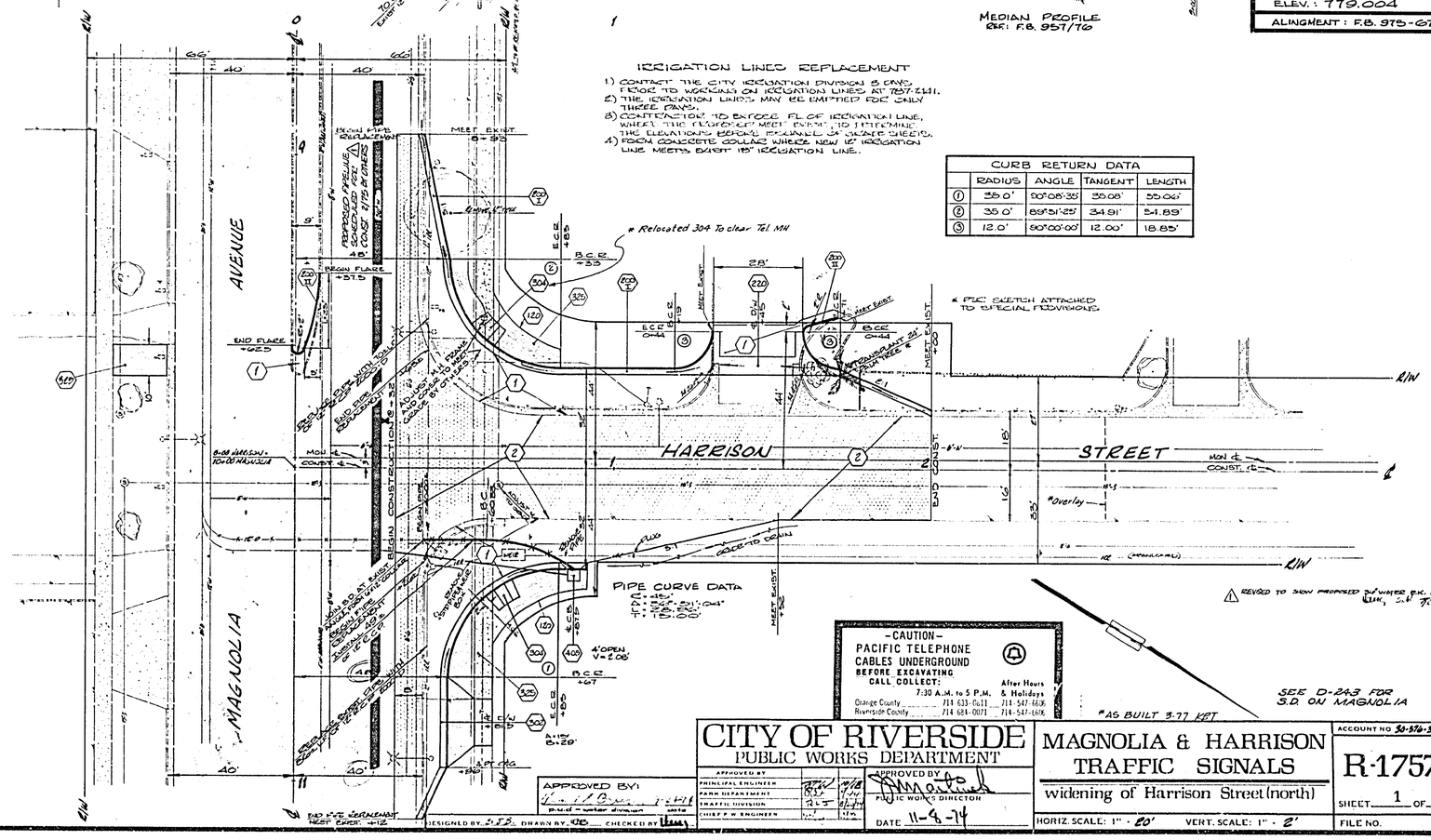


-CAUTION-
PACIFIC TELEPHONE CABLES UNDERGROUND BEFORE EXCAVATING CALL COLLECT:
7:30 A.M. to 5 P.M. — After Hours & Holidays
Orange County ..... 714-633-0611 — 714-547-6606
Riverside County ..... 714-684-0071 — 714-547-6606

REVISED TO SHOW PROPOSED 24" WATER P.K. 1179 (W.K., S.H. 7-11)

*AS BUILT 3-77 KPT

APPROVED BY:
P.W. - water division date

# CITY OF RIVERSIDE
## PUBLIC WORKS DEPARTMENT

| APPROVED BY | | |
|---|---|---|
| PRINCIPAL ENGINEER | | |
| PARK DEPARTMENT | | |
| TRAFFIC DIVISION | | |
| CHIEF P.W. ENGINEER | | |

APPROVED BY: PUBLIC WORKS DIRECTOR
DATE 11-8-74

DESIGNED BY S.J.B. DRAWN BY RB CHECKED BY

# MAGNOLIA & HARRISON TRAFFIC SIGNALS
widening of Harrison Street (north)

HORIZ. SCALE: 1" = 20' VERT. SCALE: 1" = 2'

ACCOUNT NO 30-570-308

R-1757

SHEET 1 OF 1

FILE NO.