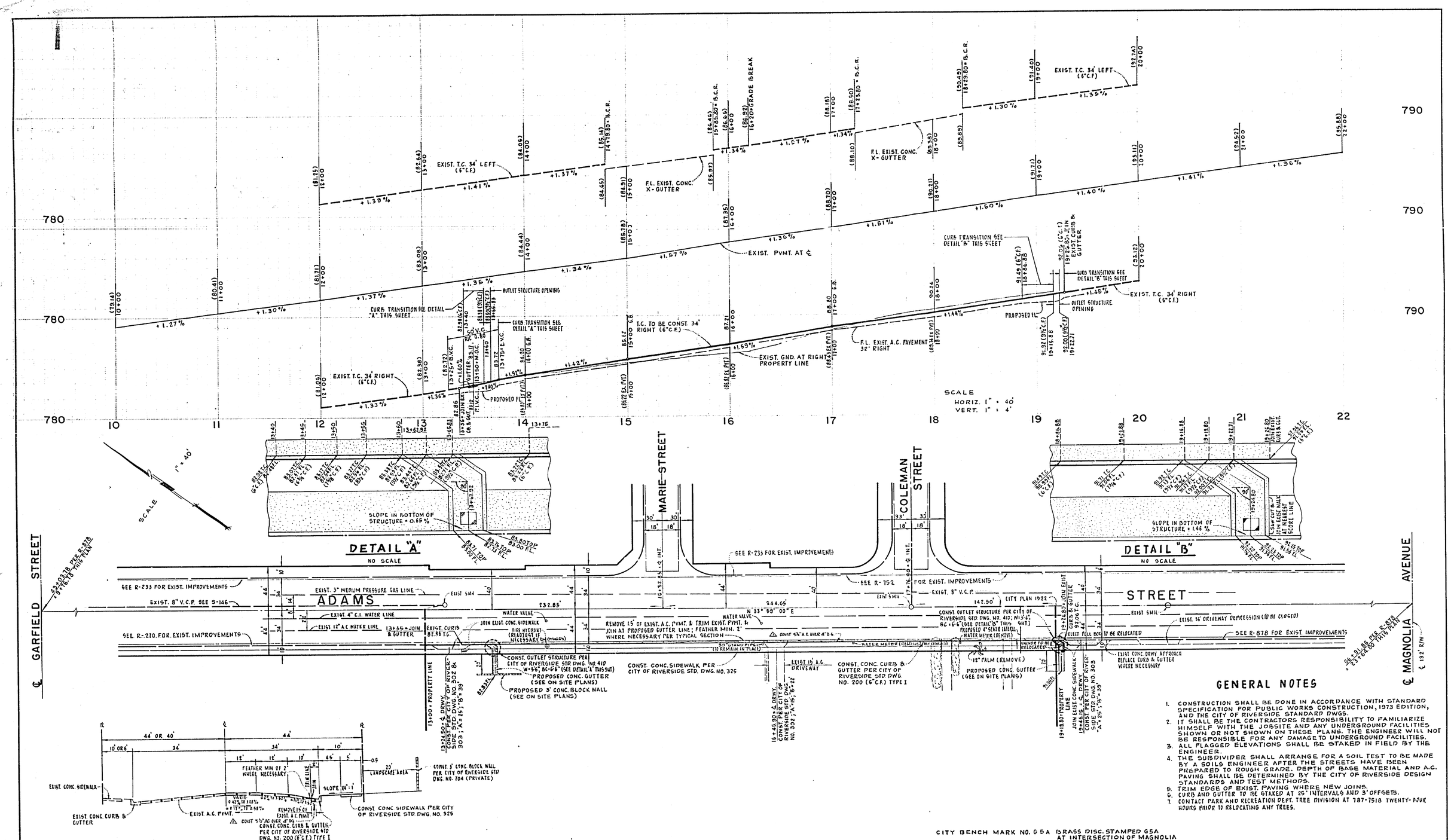


## GENERAL NOTES

1. CONSTRUCTION SHALL BE DONE IN ACCORDANCE WITH STANDARD SPECIFICATION FOR PUBLIC WORKS CONSTRUCTION, 1973 EDITION, AND THE CITY OF RIVERSIDE STANDARD DWGS.
2. IT SHALL BE THE CONTRACTORS RESPONSIBILITY TO FAMILIARIZE HIMSELF WITH THE JOBSITE AND ANY UNDERGROUND FACILITIES SHOWN OR NOT SHOWN ON THESE PLANS. THE ENGINEER WILL NOT BE RESPONSIBLE FOR ANY DAMAGE TO UNDERGROUND FACILITIES.
3. ALL FLAGGED ELEVATIONS SHALL BE STAKED IN FIELD BY THE ENGINEER.
4. THE SUBDIVIDER SHALL ARRANGE FOR A SOIL TEST TO BE MADE BY A SOILS ENGINEER AFTER THE STREETS HAVE BEEN PREPARED TO ROUGH GRADE. DEPTH OF BASE MATERIAL AND A.C. PAVING SHALL BE DETERMINED BY THE CITY OF RIVERSIDE DESIGN STANDARDS AND TEST METHODS.
5. TRIM EDGE OF EXIST. PAVING WHERE NEW JOINS.
6. CURB AND GUTTER TO BE STAKED AT 25' INTERVALS AND 3' OFFSETS.
7. CONTACT PARK AND RECREATION DEPT. TREE DIVISION AT 787-7518 TWENTY-FOUR HOURS PRIOR TO RELOCATING ANY TREES.

CITY BENCH MARK NO. G 6A BRASS DISC. STAMPED G6A AT INTERSECTION OF MAGNOLIA AVENUE AND ADAMS STREET ELEV. = 797.890

SR-834

A AS BUILT 12-75 KPT

FRANK TRACADAS R.C.E. 11447

GARNER, TRACADAS, & TROY, INC.
CIVIL ENGINEERING — LAND SURVEYING
357 WEST SECOND STREET
SAN BERNARDINO, CALIFORNIA

| MARK | REVISIONS | APPR. | DATE |
|---|---|---|---|
| 1 | ADDED ROWING SECTION | | 7-9-74 |

DESIGNED BY W.H.A. DRAWN BY ____ CHECKED BY W.H.A.

CITY OF RIVERSIDE, CALIFORNIA
DEPARTMENT OF PUBLIC WORKS

| APPROVED BY | BY | DATE |
|---|---|---|
| OFFICE ENGINEER | | 7-7-74 |
| PARK DEPARTMENT | | 5-21 |
| TRAFFIC DIVISION | | |
| ASST. CITY ENGR. | | 6-5 |

APPROVED BY
DIRECTOR OF PUBLIC WORKS
DATE 6-5-74

PLAN & PROFILE
ADAMS STREET
W'LY SIDE BETWEEN GARFIELD ST. AND MAGNOLIA AVE.
C-20-712 & P.M. 177

HORIZ. SCALE 1" = 40' VERT. SCALE 1" = 4'

PROJECT NO. R-1759

SHEET 1 OF 2

FILE NO.

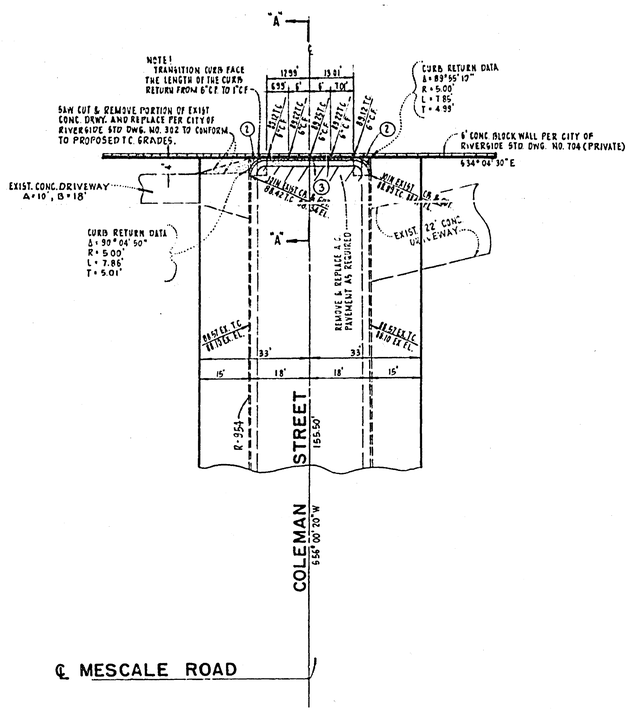


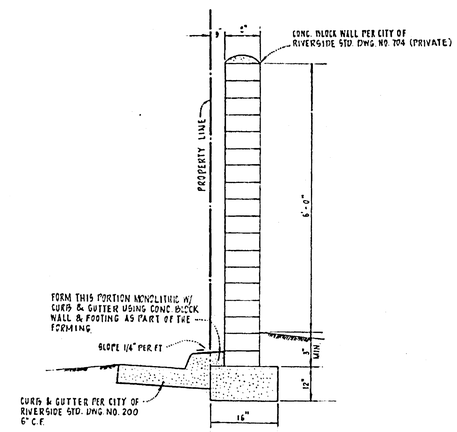


SECTION "A" - "A"
NO SCALE

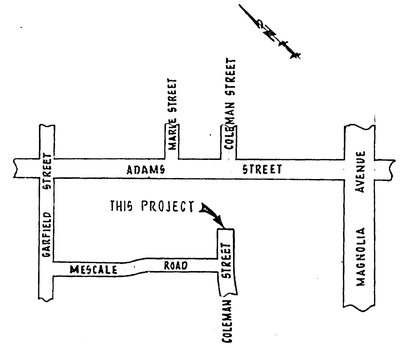


VICINITY MAP
NO SCALE

## CONSTRUCTION NOTES:

1. CONSTRUCTION SHALL BE IN ACCORDANCE WITH STANDARD SPECIFICATIONS FOR PUBLIC WORKS CONSTRUCTION 1973 EDITION AND CITY OF RIVERSIDE STANDARD DRAWINGS.
2. SAW CUT AND REMOVE 5' OF EXISTING CURB AND GUTTER AT THE END OF EXISTING STREET.
3. CONSTRUCT CURB AND GUTTER PER CITY OF RIVERSIDE STD. DWG NO 200 6" C.F.

CITY BENCH MARK NO. G5A BRASS DISC STAMPED G5A AT INTERSECTION OF MAGNOLIA AVENUE AND ADAMS STREET ELEV. = 797.890

* AS BUILT 12-75 KRT

Frank Tracadas
FRANK TRACADAS R.C.E. 11447

GARNER, TRACADAS, & TROY, INC.
CIVIL ENGINEERING
LAND SURVEYING
357 WEST SECOND STREET
SAN BERNARDINO, CALIFORNIA

| MARK | REVISIONS | APPR | DATE |
|---|---|---|---|

DESIGNED BY ____ DRAWN BY ____ CHECKED BY ____

CITY OF RIVERSIDE, CALIFORNIA
DEPARTMENT OF PUBLIC WORKS

| APPROVED BY | BY | DATE |
|---|---|---|
| OFFICE ENGINEER | | |
| PARK DEPARTMENT | | |
| TRAFFIC DIVISION | | |
| ASSISTANT CITY ENG. | | 6-5 |

APPROVED BY
DIRECTOR OF PUBLIC WORKS
DATE 6-5-74

END OF STREET IMPROVEMENT
COLEMAN STREET
C-20-712 & P.M. 177
SCALE: 1" = 20'

PROJECT NO. R-1759
SHEET 2 OF 2
FILE NO.