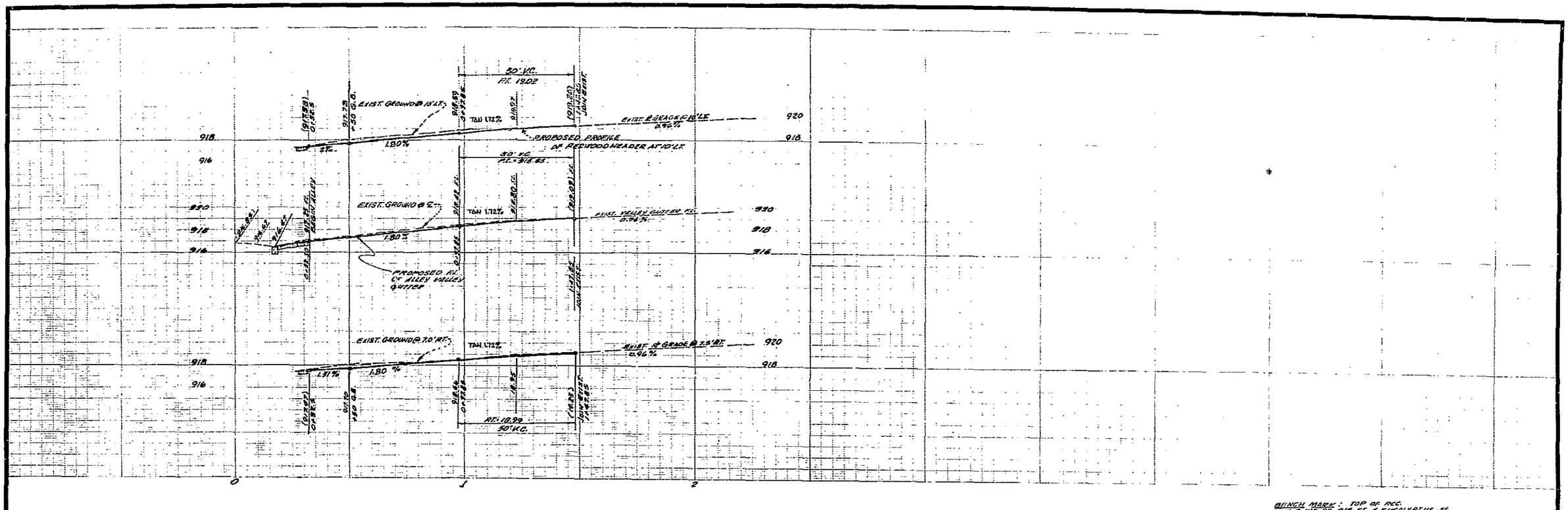

BENCH MARK: TOP OF RCC. MON. @ INT. OF 9TH ST. & EUCALYPTUS ST. CITY F.B. 530/47 ELEV. 916.89

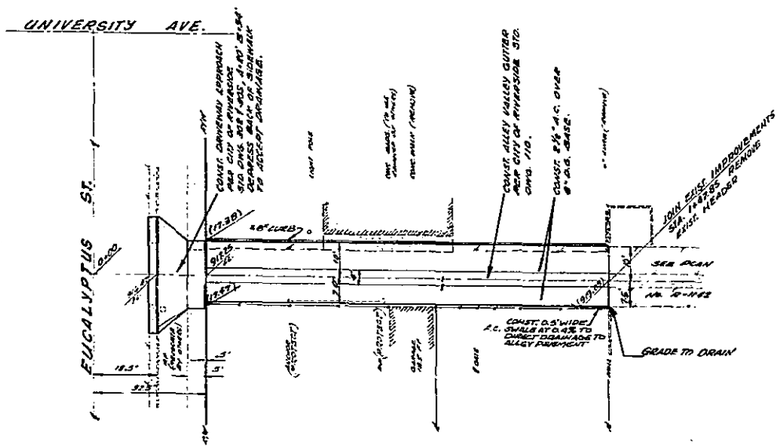

ALLEY

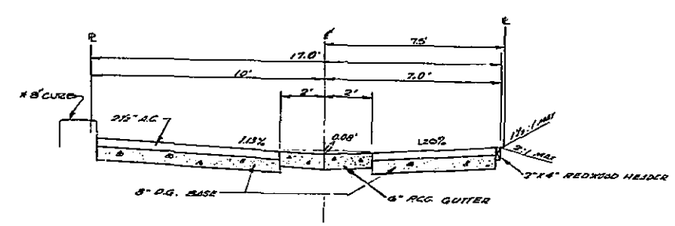

TYPICAL SECTION T.I. 5

STA. 0+32.50 TO STA. 1+47.85

NOT TO SCALE

GENERAL NOTES

1. IT SHALL BE THE RESPONSIBILITY OF THE CONTRACTOR TO CLEAR THE RIGHT OF WAY IN ACCORDANCE WITH THE PROVISIONS OF LAW AS IT AFFECTS EACH UTILITY INCLUDING IRRIGATION LINES AND APPURTENANCES AND AT NO COST TO THE CITY.
2. CONSTRUCTION SHALL BE IN ACCORDANCE WITH THE CITY OF RIVERSIDE DEPARTMENT OF PUBLIC WORKS STANDARD DRAWINGS AND PER STANDARD SPECIFICATIONS FOR PUBLIC WORKS CONSTRUCTION, 1973 EDITION.
3. TRIM EDGES OF EXISTING PAVEMENT WHERE NEW PAVEMENT JOINS EXISTING PAVEMENT, TO A CLEAN STRAIGHT LINE.

HAWKINS, ROBERTSON & ASSOC.
ENGINEERS & SURVEYORS
RIVERSIDE, CALIFORNIA

Charles E. Robertson
RCE 15016
6-13-74
DATE

MARK	REVISIONS	APPR.	DATE

DESIGNED BY LL DRAWN BY LL CHECKED BY

CITY OF RIVERSIDE, CALIFORNIA
DEPARTMENT OF PUBLIC WORKS

APPROVED BY	BY	DATE
OFFICE ENGINEER		7-3
PARK DEPARTMENT		
TRAFFIC DIVISION		7-1
ASSISTANT CITY ENG.		7-3

APPROVED BY William D. Gardner
DIRECTOR OF PUBLIC WORKS
DATE 7/25/74

ALLEY
FROM EUCALYPTUS TO 148'± ELY FOR C-20-734

HORIZ. SCALE: 1" = 20' VERT. SCALE: 1" = 4'

INDEXED MB
PROJECT NO.
R-1766
SHEET 1 OF 1
FILE NO. 74-2487