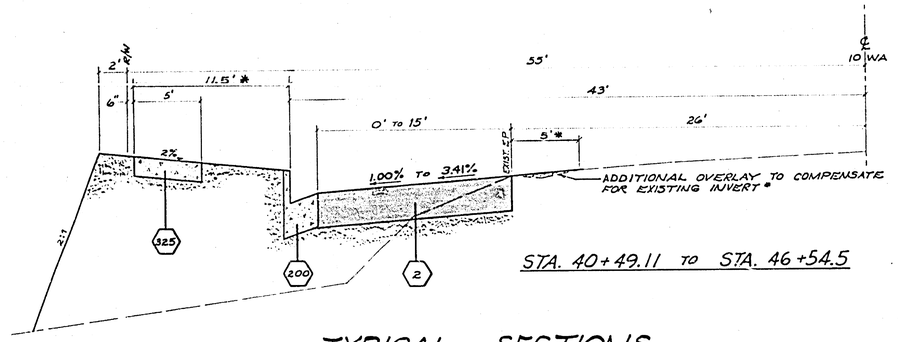

STA. 40+49.11 TO STA. 46+54.5

TYPICAL SECTIONS

SCALE : HOR 1" = 5'
VER 1" = 1'

T.I. = 8'

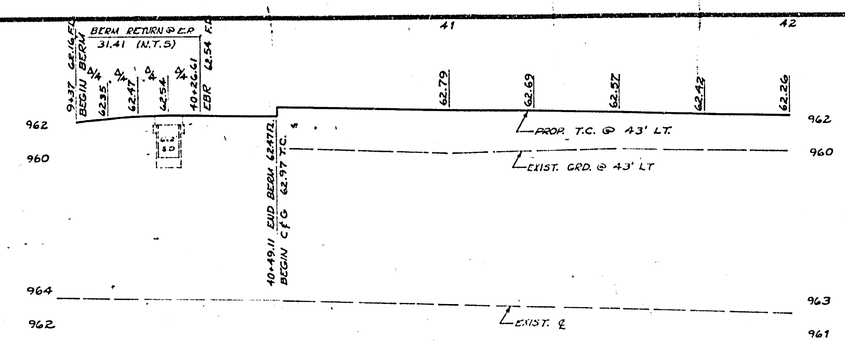

F.B. 951/19
ELEV. 977.27
T.B.M. No 2 - N.W. COR. BLAINE

SPECIAL CONSTRUCTION NOTES:

PLAN SYMBOLS

- (2) CONSTRUCT STRUCTURAL SECTION OF 0.53' A.C. OVER NATIVE SOIL ~~OR 0.30' A.C. OVER 0.33' D.G. BASE MATERIAL~~.*
- EXISTING A.C. PAVEMENT TO BE REMOVED PRIOR TO CONSTRUCTION OF STRUCTURAL SECTION.
- (200) CURB AND GUTTER PER STD. DWG. 200, TYPE I, WITH 6" CURB FACE.
- (250) A.C. BERM PER STD. DWG. 250, TYPE I.
- (302) DRIVEWAY APPROACH PER STD. DWG. 302, TYPE II.
- (325) SIDEWALK PER STD. DWG. 325, DIMENSIONS SHOWN ON PLAN AND TYPICAL SECTIONS.
- (R II) REMOVE ENTIRE TREE. CLASS OF TREE IS SHOWN ON PLAN. — CLASS II OVER 18" TO 36" DIA.
- (T II) TRANSPLANT PALM TREES TO LOCATION INDICATED ON PLAN OR WHERE DIRECTED BY THE PARK DEPARTMENT. ALL TRANSPLANT LOCATIONS WILL BE BETWEEN STATION 40+00 AND STATION 46+50 AND ARE DESIGNATED AS STATION ___. SIZE CLASSES ARE THE SAME AS FOR TREE REMOVAL.

GENERAL CONSTRUCTION NOTES:

1. EXISTING ACTIVE UTILITIES IN CONFLICT WITH PROPOSED IMPROVEMENTS WILL BE RELOCATED BY OTHERS PRIOR TO CONSTRUCTION.
2. RIGHTS OF ENTRY HAVE BEEN OBTAINED FOR WORK SHOWN ON PRIVATE PROPERTY.
3. WHERE NEW SIDEWALK OR DRIVEWAY MEETS OR REPLACES EXISTING SIDEWALK OR DRIVEWAY, JOINTS SHALL BE MATCHED TO EXISTING.
4. UNLESS OTHERWISE NOTED ON PLAN: ALL FILL SLOPES ARE TO BE 2:1. SLOPES LESS THAN 2' HIGH ARE NOT NECESSARILY SHOWN ON THE PLAN.
5. SEE STD. DWG. Nº 1 FOR EXISTING CULTURE AND UNDERGROUND LEGEND SYMBOLS.

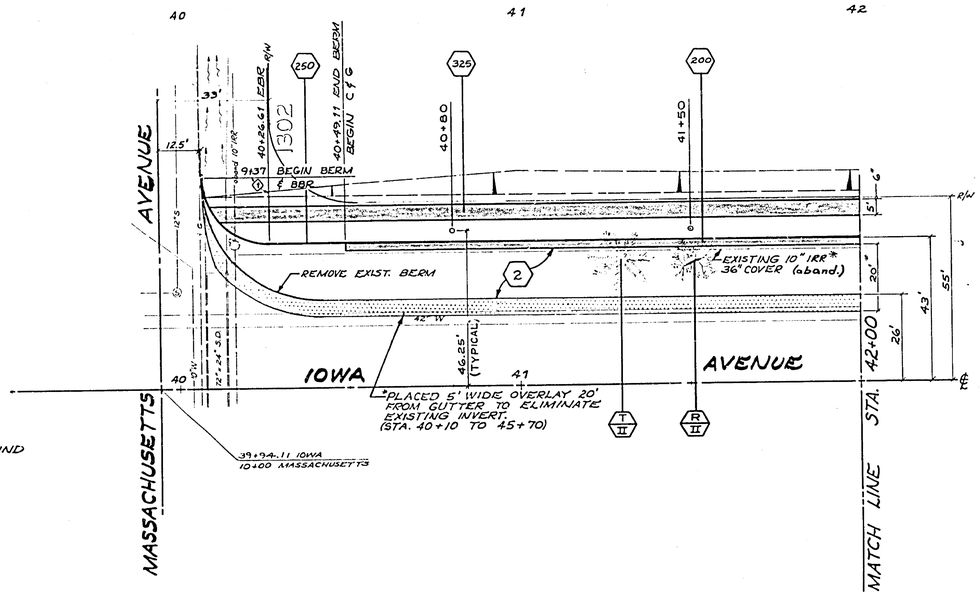

CONSTRUCTION LEGEND

- CENTER LINE
- RIGHT-OF-WAY LINE
- SUBDIVISION LOT LINE
- TOP OF SLOPE
- TOE OF SLOPE
- DIRECTION OF FLOW

*AS BUILT 9-5-75

CURVE DATA				
INDEX	R	Δ	T	L
	20'	90°	20'	31.41

MARK	REVISIONS	APPR	DATE

DESIGNED BY ___ DRAWN BY ___ CHECKED BY ___

CITY OF RIVERSIDE
PUBLIC WORKS DEPARTMENT

APPROVED BY
PRINCIPAL ENGINEER
PARK DEPARTMENT
TRAFFIC DIVISION
CHIEF P.W. ENGINEER

APPROVED BY
PUBLIC WORKS DIRECTOR
DATE 10-2-74

Iowa Avenue at Massachusetts

1911 Act (Chapter 27)

HORIZ. SCALE: 1" = 20' VERT. SCALE: 1" = 4'

ACCOUNT NO 84-451-645

R-1768

SHEET 1 OF 2

FILE NO.

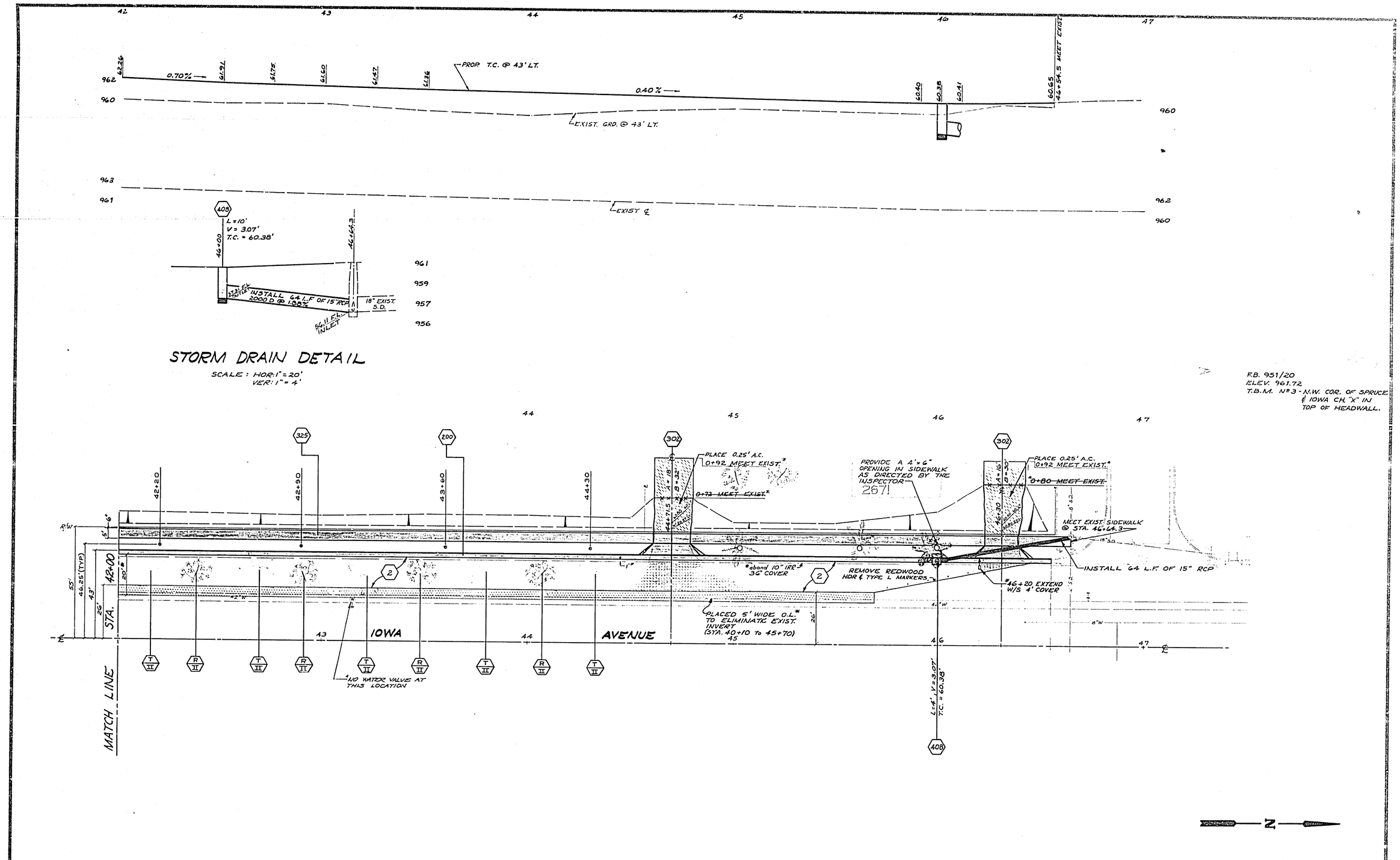

*AS BUILT 9-8-75

CITY OF RIVERSIDE PUBLIC WORKS DEPARTMENT	Iowa Avenue at Massachusetts 1911 Act (Chapter 27)	ACCOUNT NO 84-451-645	R-1768
APPROVED BY / PRINCIPAL ENGINEER / PARK DEPARTMENT / TRAFFIC DIVISION / CHIEF P.W. ENGINEER	APPROVED BY / PUBLIC WORKS DIRECTOR DATE 10-2-74	HORIZ. SCALE: 1" = 20' VERT. SCALE: 1" = 4'	SHEET 2 OF 2
MARK / REVISIONS / APPR / DATE			FILE NO
DESIGNED BY / DRAWN BY / CHECKED BY DF			