PROPERTY OF
CITY OF RIVERSIDE
DEPT. OF PUBLIC WORKS
ENGINEERING DIVISION

PROPERTY OF
CITY OF RIVERSIDE
DEPT. OF PUBLIC WORKS
ENGINEERING DIVISION

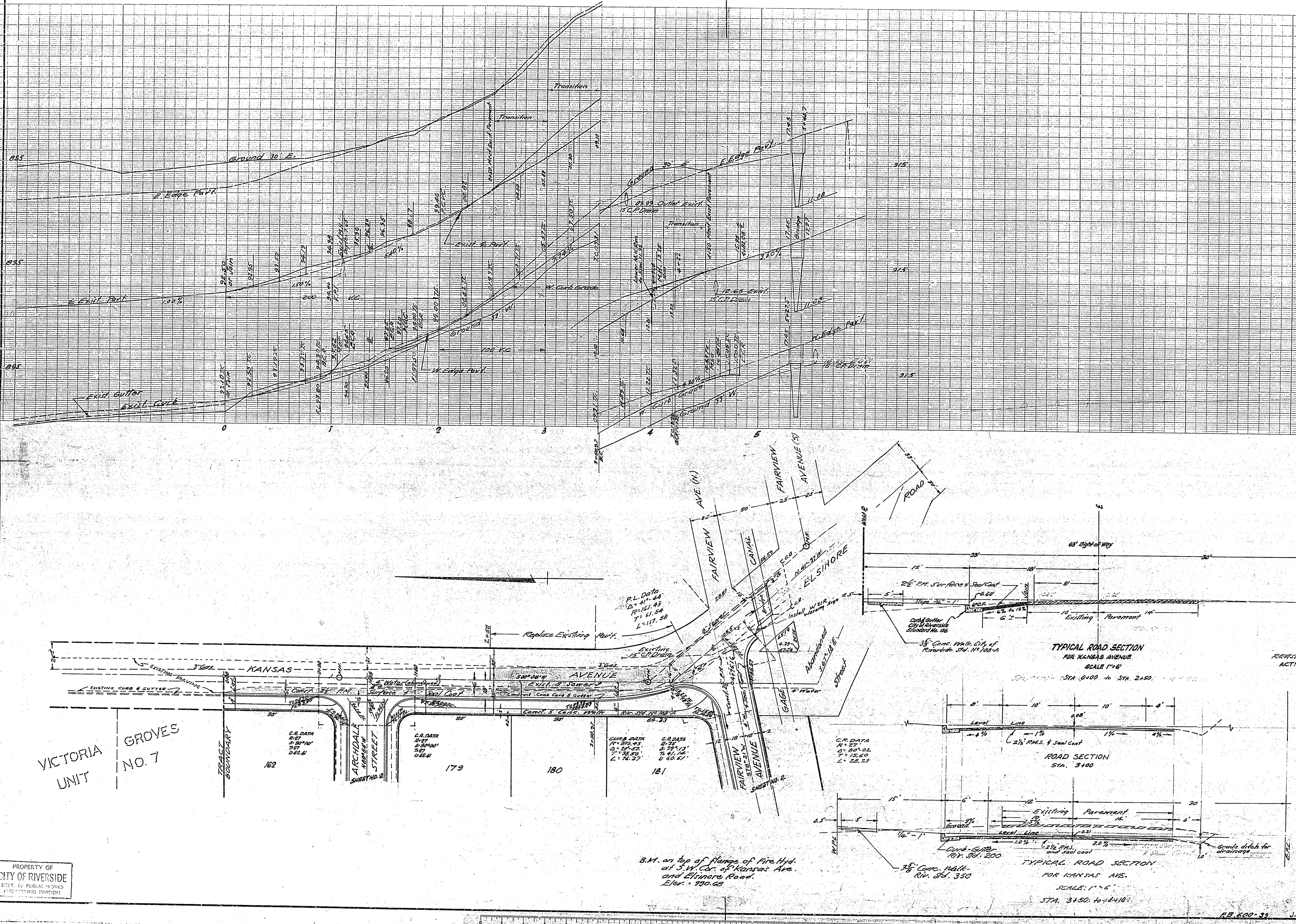

PARTIALLY REVISED SEPT. 1958
BY LOWERING KANSAS 2+50 TO 4+50.

REVISION APPROVED *[signature]* DATE 9/22/58
ACTING PUBLIC WORKS DIRECTOR

PROPERTY OF
CITY OF RIVERSIDE
DEPT. OF PUBLIC WORKS
ENGINEERING DIVISION

J. F. DAVIDSON - CIVIL ENGINEER
R.E. No 862
RIVERSIDE, CALIFORNIA
APPROVED BY *Geo. F. McCarty* DATE 1/27/58

CITY OF RIVERSIDE, CALIFORNIA
DEPARTMENT OF PUBLIC WORKS

STREET PLAN & PROFILE
KANSAS AVENUE
VICTORIA GROVES UNIT NO. 8

HORIZ. SCALE 1 in. = 40 ft. VERT. SCALE 1 in. = 4 ft.

APPROVED BY *[signature]*
Director of Public Works
DATE March 5, 1958

NO. R-178

SHEET 1 OF 3

PROPERTY OF
CITY OF RIVERSIDE
DEPT. OF PUBLIC WORKS
ENGINEERING DIVISION

PROPERTY OF
CITY OF RIVERSIDE
DEPT. OF PUBLIC WORKS
ENGINEERING DIVISION

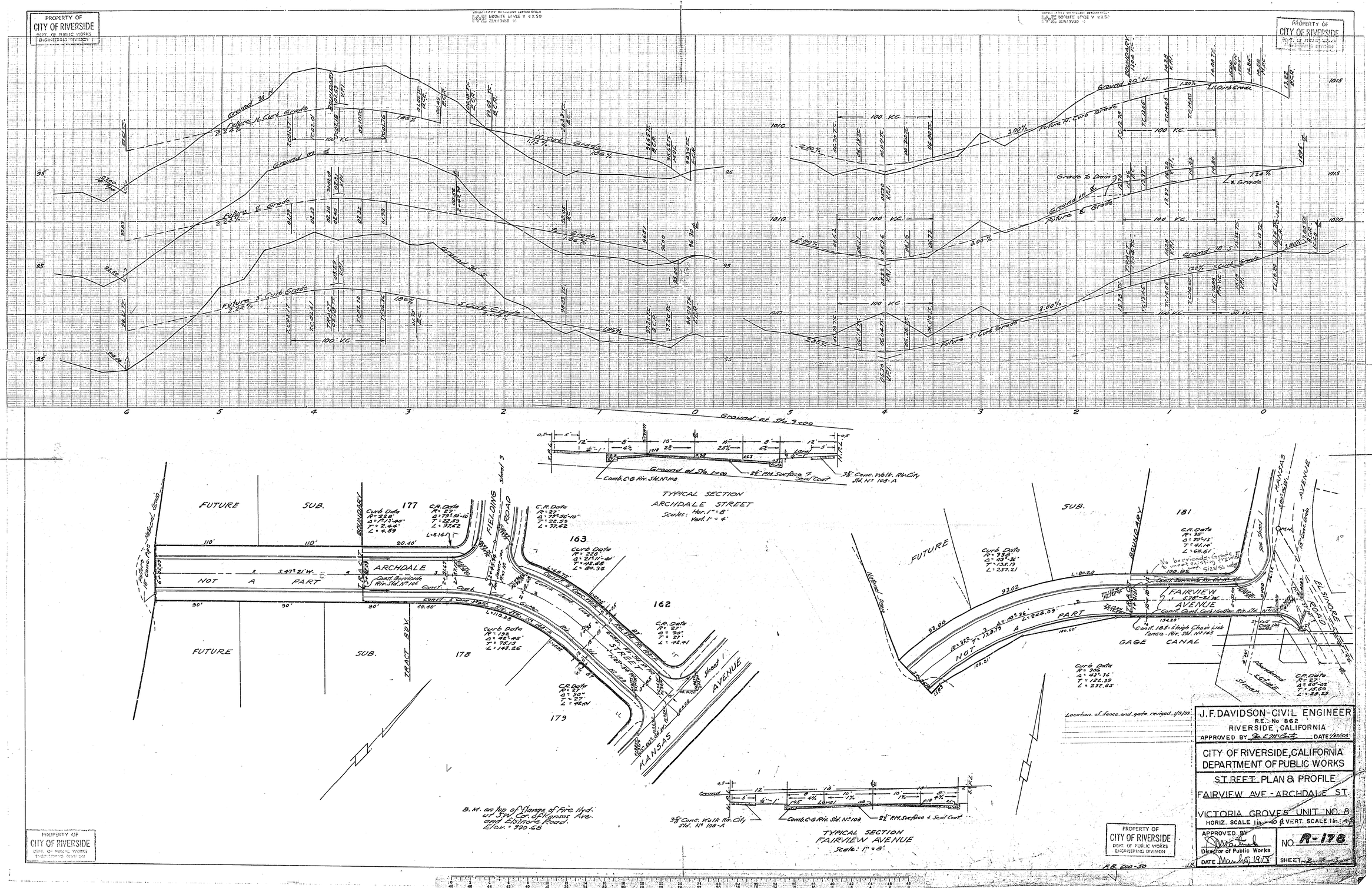

PROPERTY OF
CITY OF RIVERSIDE
DEPT. OF PUBLIC WORKS
ENGINEERING DIVISION

J. F. DAVIDSON - CIVIL ENGINEER
R.E. No 862
RIVERSIDE, CALIFORNIA
APPROVED BY Geo. E. McCarty DATE 1/21/58

CITY OF RIVERSIDE, CALIFORNIA
DEPARTMENT OF PUBLIC WORKS

STREET PLAN & PROFILE

FAIRVIEW AVE. - ARCHDALE ST.

VICTORIA GROVES UNIT NO. 8

HORIZ. SCALE 1 in. = 40 ft. VERT. SCALE 1 in. = 4 ft.

APPROVED BY
Director of Public Works
DATE March 19, 1958

NO. R-178

SHEET 2 of 3

PROPERTY OF
CITY OF RIVERSIDE
DEPT. OF PUBLIC WORKS
ENGINEERING DIVISION

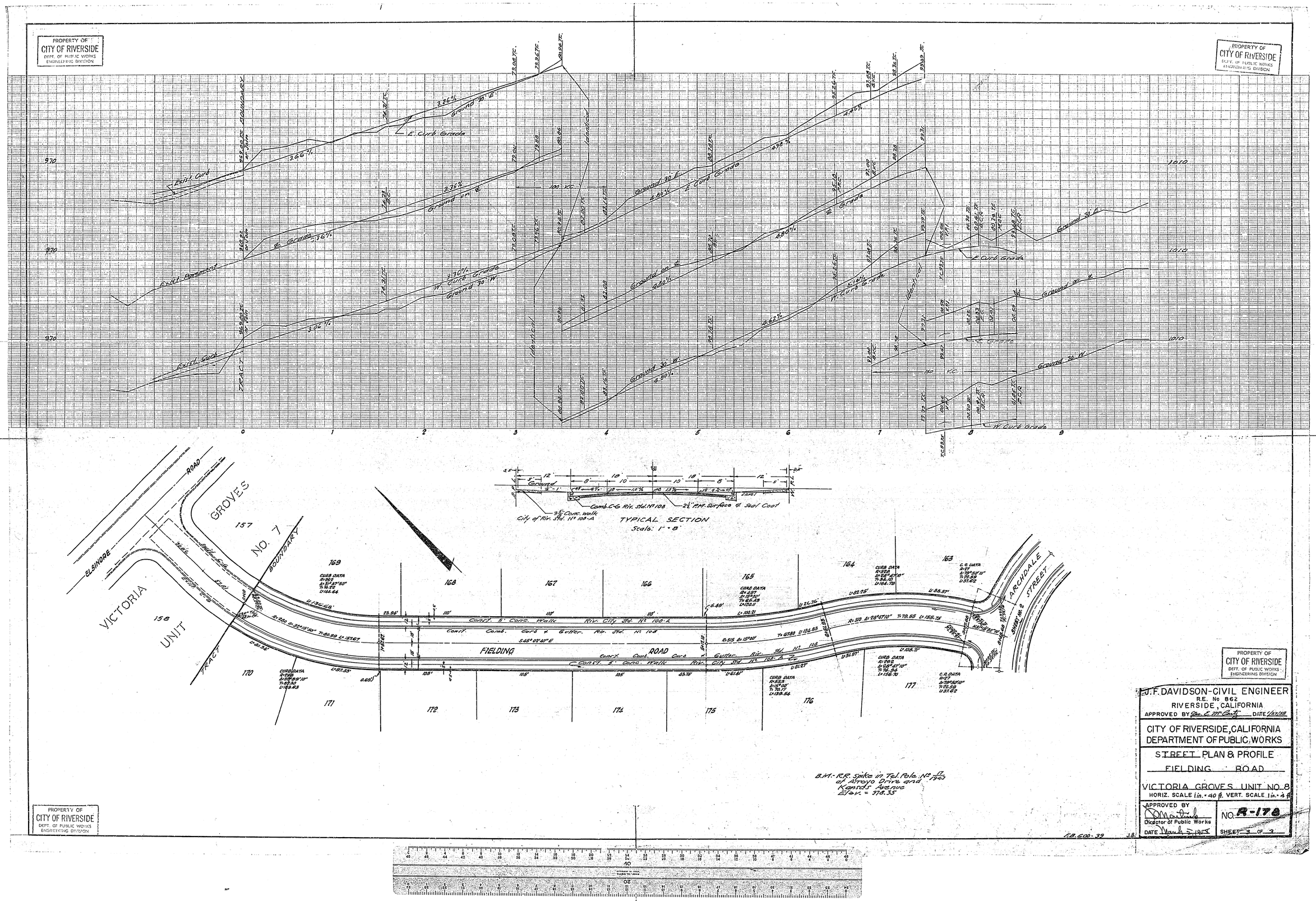
PROPERTY OF
CITY OF RIVERSIDE
DEPT. OF PUBLIC WORKS
ENGINEERING DIVISION
Exist. Curb
Exist. Pavement
E. Curb Grade
W. Curb Grade
Ground 30' E.
Ground 30' W.
Ground on ℄
Identical
TRACT BOUNDARY
TYPICAL SECTION
Scale: 1" = 8'
Comb. C-G Riv. Std. No. 108
2½" P.M. Surface & Seal Coat
City of Riv. Std. No. 108-A
VICTORIA GROVES UNIT NO. 7
ELSINORE ROAD
FIELDING ROAD
ARCHDALE STREET
SHEET NO. 2
B.M.-R.R. Spike in Tel. Pole No. 17/1947 at Arroyo Drive and Kansas Avenue
Elev. = 978.35
J.F. DAVIDSON-CIVIL ENGINEER
R.E. No 862
RIVERSIDE, CALIFORNIA
APPROVED BY
DATE
CITY OF RIVERSIDE, CALIFORNIA
DEPARTMENT OF PUBLIC WORKS
STREET PLAN & PROFILE
FIELDING ROAD
VICTORIA GROVES UNIT NO. 8
HORIZ. SCALE 1 in. = 40 ft. VERT. SCALE 1 in. = 4 ft.
APPROVED BY
Director of Public Works
DATE March 5, 1958
NO. R-178
SHEET 3 OF 3
F.B. 600-39