RIVERSIDE CITY OF RIVERSIDE CALIFORNIA

PUBLIC WORKS DEPARTMENT

GRAMERCY PLACE OVERLAY

LA SIERRA TO PEACOCK

PROJECT LENGTH: 4100'

SPECIAL CONSTRUCTION NOTES

- LIMITS OF A.C. OVERLAY
- REMOVE AND REPLACE WITH 6" FULL DEPTH A.C.
- 250 CONSTRUCT BERM TYPE I OR III PER STANDARD DRAWING 250
- 200 REMOVE EXISTING CURB OR CURB & GUTTER AND CONSTRUCT CURB & GUTTER PER STANDARD DRAWING 200.
- 304 INSTALL WHEELCHAIR CURB DEPRESSION PER STANDARD DRAWING 304

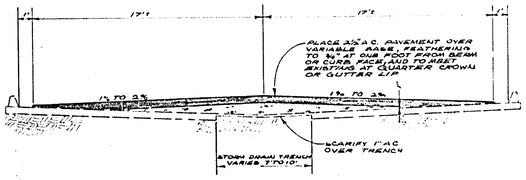

TYPICAL SECTION

SCALE: HORIZ. 1"=4' VERT. 1"=2'

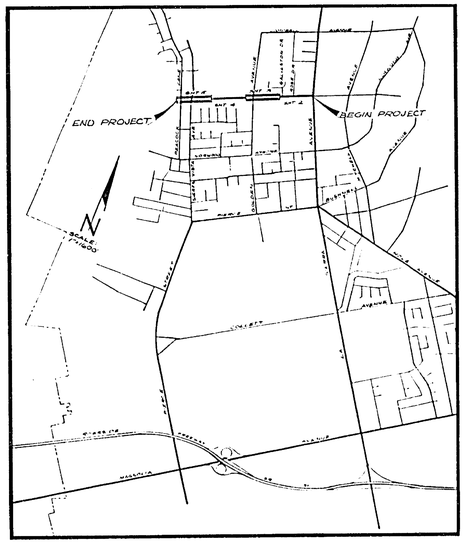

GENERAL CONSTRUCTION NOTES

1. CONSTRUCTION TO BE IN ACCORDANCE WITH STANDARD SPECIFICATIONS FOR PUBLIC WORKS CONSTRUCTION, 1973 EDITION.
2. ADJUST ALL SEWER AND STORM DRAIN MANHOLES TO FINISHED GRADE.
3. ALL ASPHALT PAVEMENT NOT TO BE OVERLAYED ON GRAMERCY, INCLUDING THAT, REMAINING BETWEEN EDGE OF OVERLAY AND ℄ OF BERM OR CURB AND FACE OF EXISTING A.C. BERM, SHALL BE FOG SEALED WITH EMULSIFIED ASPHALT.

CITY OF RIVERSIDE PUBLIC WORKS DEPARTMENT	Gramercy Place La Sierra to Peacock	R-1790
APPROVED BY / PUBLIC WORKS DIRECTOR / DATE		SHEET 1 OF 6 / FILE NO

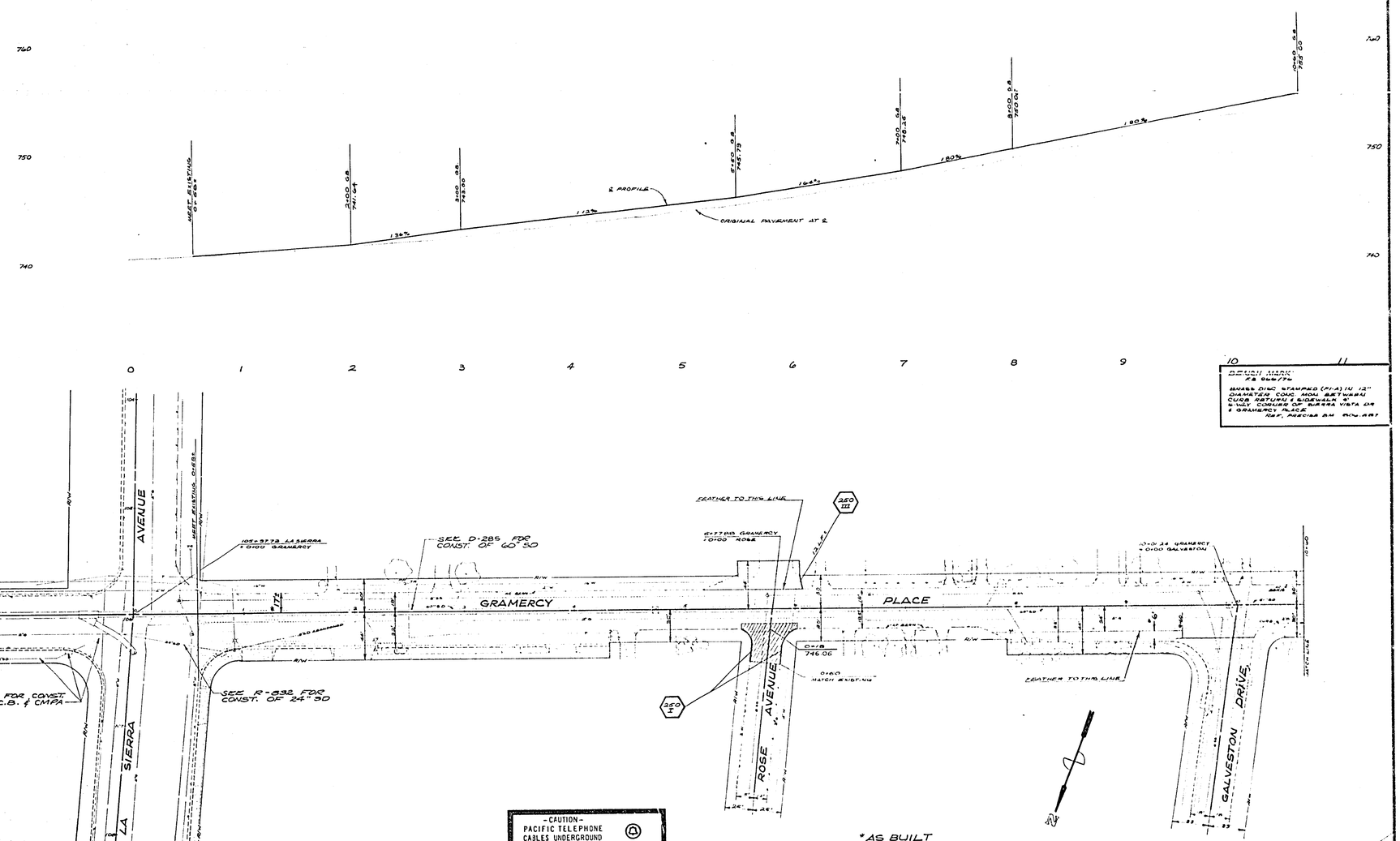

-CAUTION-
PACIFIC TELEPHONE
CABLES UNDERGROUND
BEFORE EXCAVATING
CALL COLLECT:
7:30 A.M. to 5 P.M. — After Hours & Holidays

Orange County	[illegible]	[illegible]
Riverside County	[illegible]	[illegible]
Kern County	[illegible]	[illegible]
San Bernardino County	[illegible]	[illegible]
Los Angeles County	[illegible]	24 HOUR SERVICE
Ventura County	[illegible]	
San Diego County	[illegible]	[illegible]

FOR FREE CABLE LOCATING SERVICE

CITY OF RIVERSIDE
PUBLIC WORKS DEPARTMENT

7-27-71

Gramercy Place
La Sierra to Peacock

HORIZ. SCALE 1" = 40' VERT. SCALE 1" = 4'

R-1790
SHEET 2 OF 6

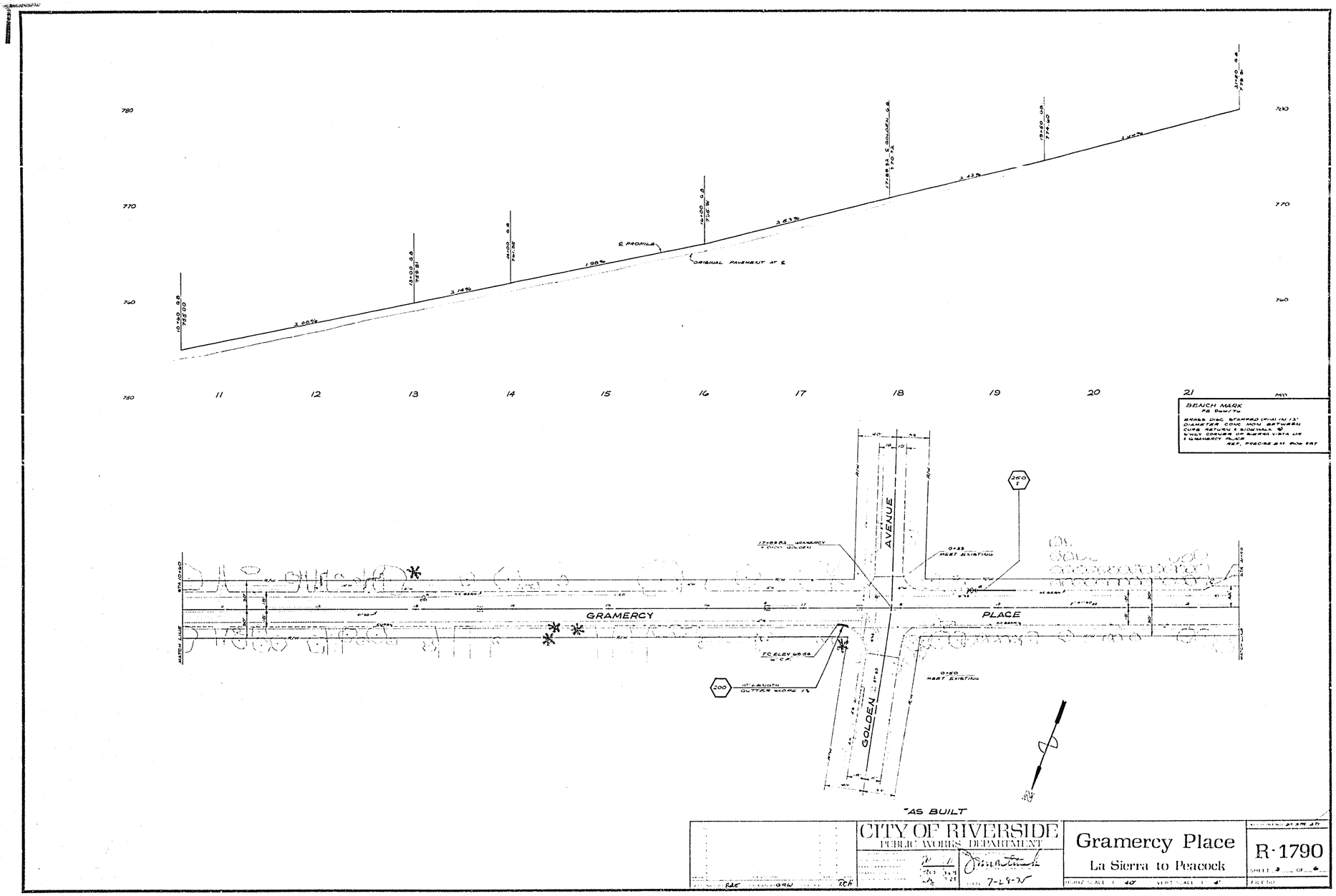

780
770
760
750
11
12
13
14
15
16
17
18
19
20
21
℄ PROFILE
ORIGINAL PAVEMENT AT ℄
2.00%
2.14%
1.98%
2.63%
2.42%
BENCH MARK
GRAMERCY
PLACE
AVENUE
GOLDEN
MEET EXISTING
TO ELEV 68.64
10' LENGTH
GUTTER SLOPE 1%
200
250
"AS BUILT
CITY OF RIVERSIDE
PUBLIC WORKS DEPARTMENT
Gramercy Place
La Sierra to Peacock
R-1790
7-28-75

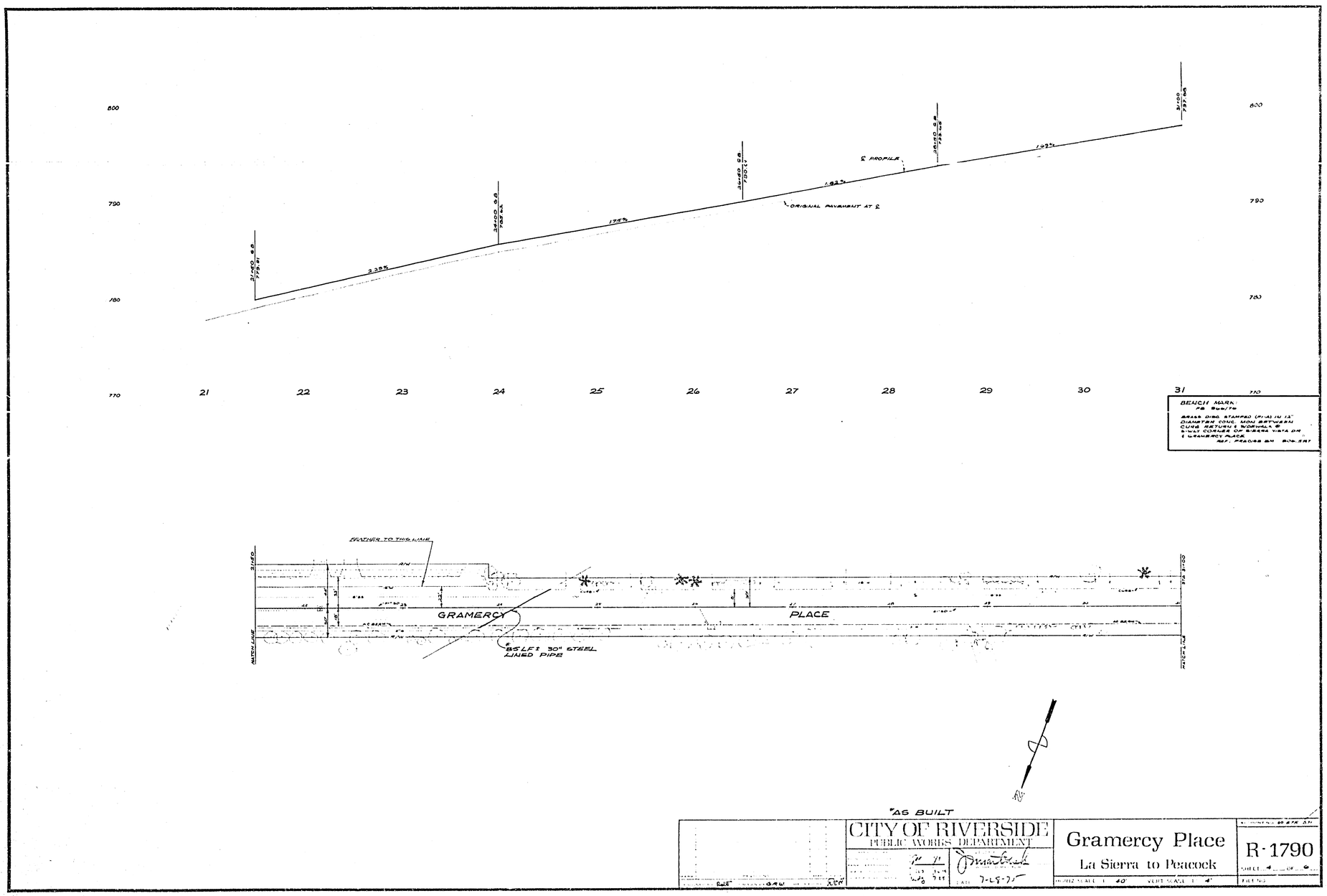

800
790
780
770
21
22
23
24
25
26
27
28
29
30
31
2.29%
1.75%
1.82%
1.69%
ORIGINAL PAVEMENT AT ℄
℄ PROFILE
BENCH MARK:
FB 966/76
BRASS DISC STAMPED (PI-A) IN 12" DIAMETER CONC. MON BETWEEN CURB RETURN & WIDEWALK @ SW-WAY CORNER OF SIERRA VISTA DR & GRAMERCY PLACE
REF. PRECISE BM 806.5RT
FEATHER TO THIS LINE
GRAMERCY
PLACE
85 LF ± 30" STEEL LINED PIPE
MATCH LINE
AS BUILT
CITY OF RIVERSIDE
PUBLIC WORKS DEPARTMENT
7-28-75
Gramercy Place
La Sierra to Peacock
R-1790
SHEET 4 OF 6

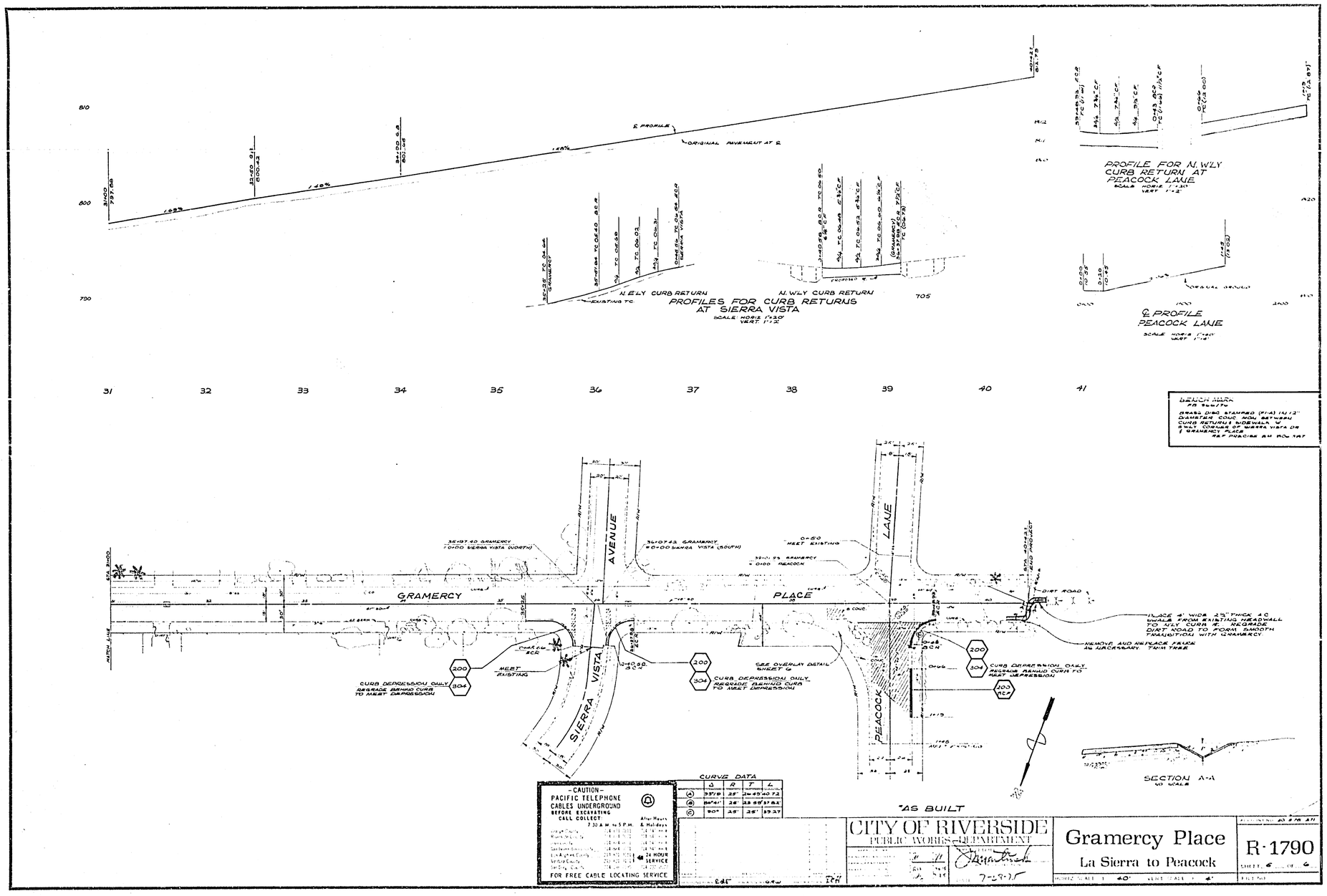

PROFILE FOR N.W'LY CURB RETURN AT PEACOCK LANE
SCALE HORIZ 1"=20' VERT 1"=2'
PROFILES FOR CURB RETURNS AT SIERRA VISTA
SCALE HORIZ 1"=20' VERT 1"=2'
N.E'LY CURB RETURN
N.W'LY CURB RETURN
EXISTING TC
℄ PROFILE
PEACOCK LANE
SCALE HORIZ 1"=20' VERT 1"=2'
ORIGINAL PAVEMENT AT ℄
ORIGINAL GROUND
31
32
33
34
35
36
37
38
39
40
41
GRAMERCY
PLACE
AVENUE
SIERRA VISTA
PEACOCK
LANE
MATCH LINE
CURB DEPRESSION ONLY REGRADE BEHIND CURB TO MEET DEPRESSION
MEET EXISTING
SEE OVERLAY DETAIL SHEET 6
DIRT ROAD
REMOVE AND REPLACE FENCE AS NECESSARY. TRIM TREE
SECTION A-A
NO SCALE
"AS BUILT"
CURVE DATA
CAUTION
PACIFIC TELEPHONE CABLES UNDERGROUND BEFORE EXCAVATING CALL COLLECT
FOR FREE CABLE LOCATING SERVICE
24 HOUR SERVICE
CITY OF RIVERSIDE
PUBLIC WORKS DEPARTMENT
Gramercy Place
La Sierra to Peacock
R-1790
SHEET 6 OF 6

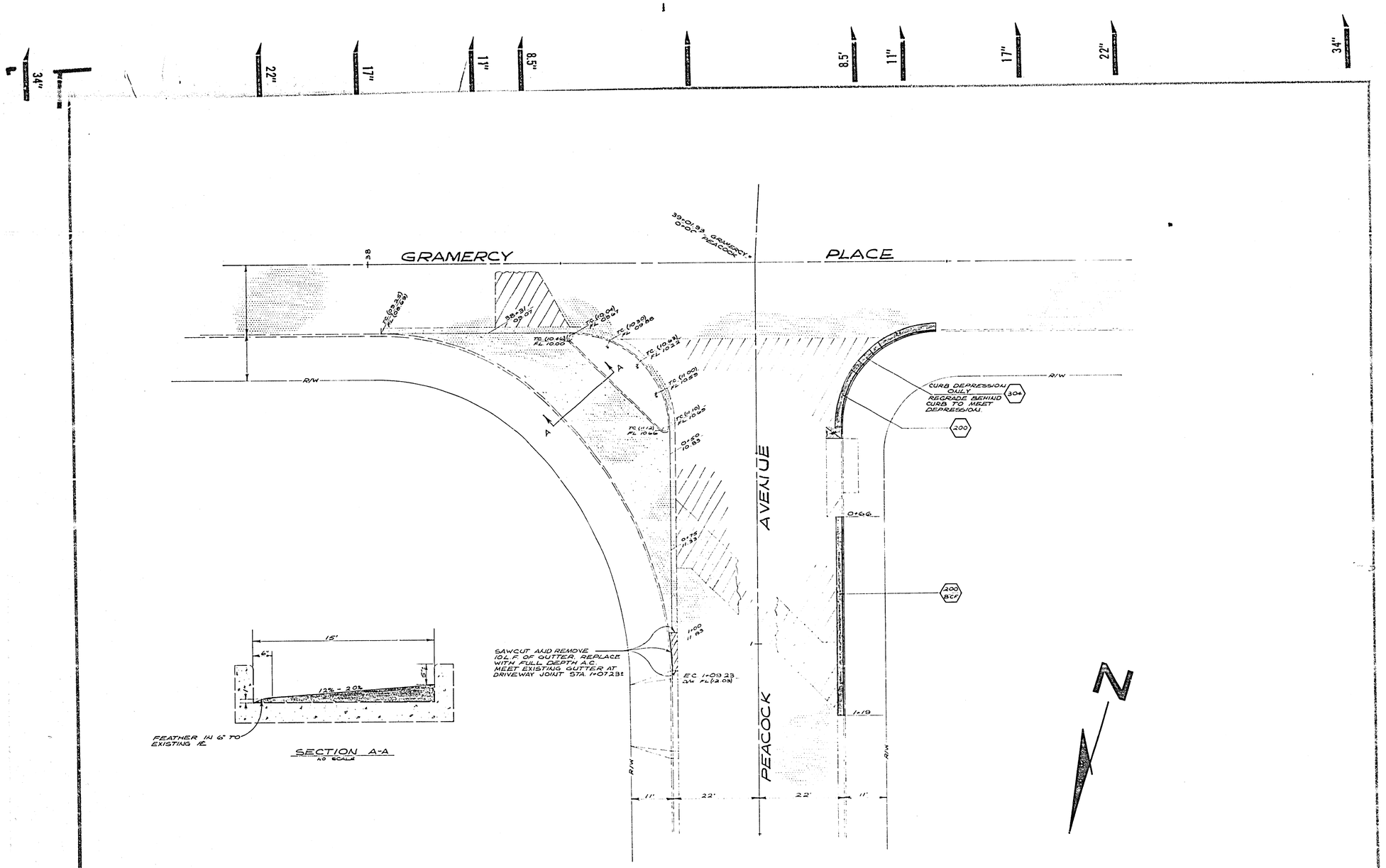

"AS BUILT

CITY OF RIVERSIDE
PUBLIC WORKS DEPARTMENT

GRW GRW

7-29-15

Gramercy Place
La Sierra to Peacock

R-1790