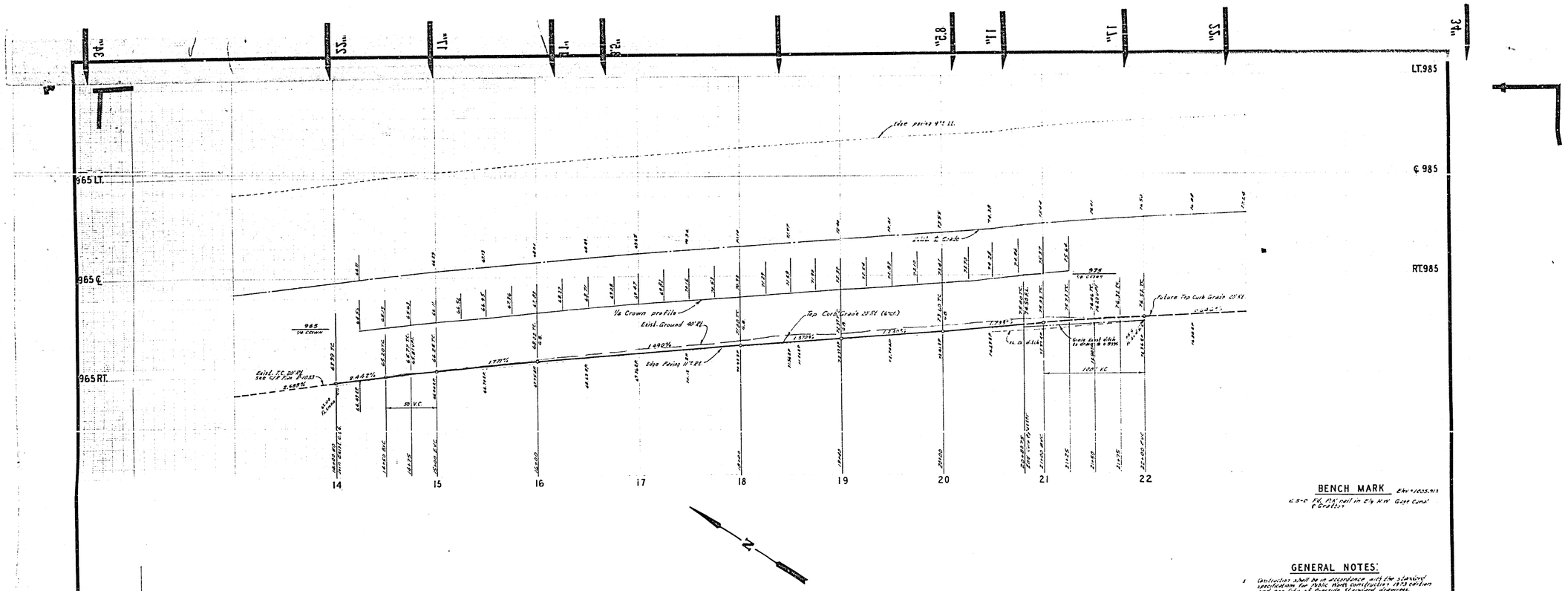

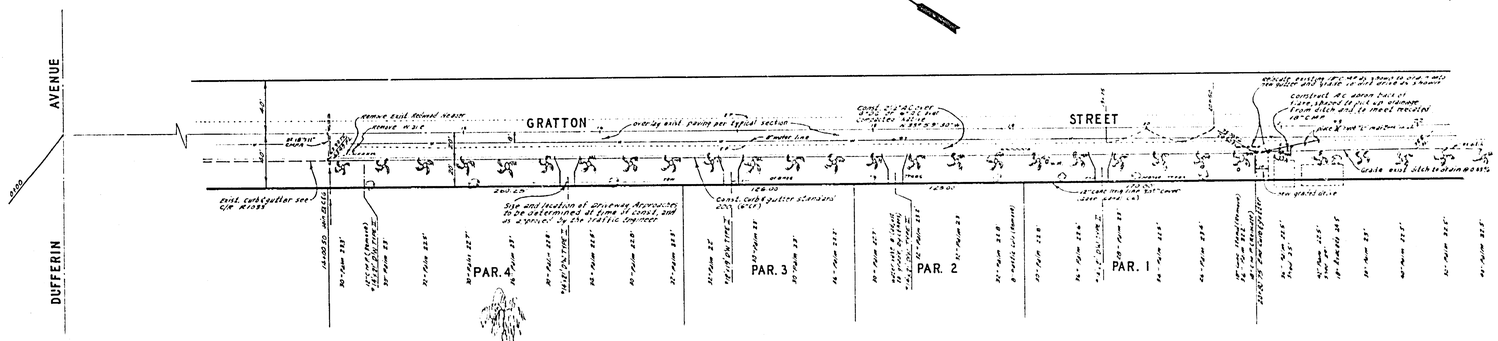

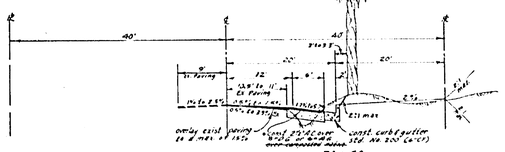

TYPICAL SECTION
GRATTON STREET

NOTE:

If cover over 12" conc. pipe line is required for less than 300 feet it must be protected or strengthened at its approaches.

BENCH MARK

Elev. = 1035.901
6.5'± FR. PK nail in E'ly N.W. Gage Canal & Gratton

GENERAL NOTES:

1. Construction shall be in accordance with the standard specifications for Public Works Construction (latest edition) and per City of Riverside standard drawings.
2. All flagged elevations shall be staked in the field by the engineer.
3. It shall be the responsibility of the contractor to show the right of way in accordance with the provisions of Sec. 41 of the Streets and Highways Code, including irrigation lines and appurtenances and all the cost to be the City.
4. Curb and gutter to be staked at a staff rod and at 25' intervals.
5. Trim edge of exist. pavement where new pavement will be a smooth straight line. Saw cut, mark or score pavement where new edge is to be trimmed. Use care not to damage pavement beyond the line to provide a smooth straight section.
6. The subgrade shall consist of a soil test to be made by a qualified engineer after the streets have been prepared through grade. Depth of the pavement and the type shall be determined by the City of Riverside design standards & test procedures.
7. Construct driveway approaches per std. dwg. exist. type and location to be determined at the time of construction as approved by the traffic engineer.
8. Contractor to contact underground utility companies (Dig Alert, 714-714-3000) at least 48 hours prior to working in area of this line.

ALBERT A. WEBB ASSOCIATES CIVIL ENGINEERS RIVERSIDE, CALIFORNIA APPROVED BY Ernest N. Wall DATE 11/6/74 R.E. No. 5576 WO 74-228 FOR R.P.D. FN. 415	MARK / REVISIONS / APPR / DATE DESIGNED BY RFL DRAWN BY RFL CHECKED BY BDK	Approved By Gage Canal Co. Date CITY OF RIVERSIDE, CALIFORNIA PUBLIC WORKS DEPARTMENT APPROVED BY / BY / DATE: Principal Engineer, Park Department, Traffic Division, Director of Public Works APPROVED BY Director of Public Works DATE 12-23-74	STREET PLAN AND PROFILE GRATTON ST. Between Dufferin Ave & Hermosa Dr. PARCEL MAP 204 SCALE 1"=40' Hor. 1"=4' Vert.

ACCOUNT NO.
DRAWING NUMBER R-1797
SHEET 1 OF 1
74-228-A.