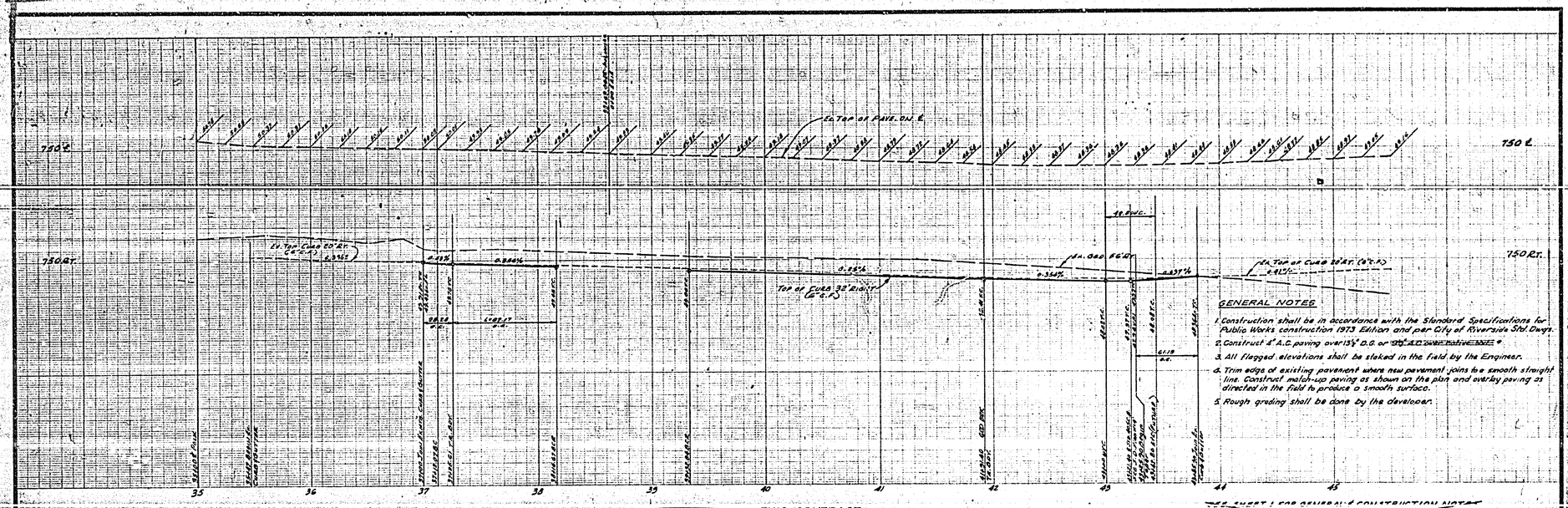

GENERAL NOTES

1. Construction shall be in accordance with the Standard Specifications for Public Works construction 1973 Edition and per City of Riverside Std. Dwgs.
2. Construct 4" A.C. paving over 15¼" D.G. or ~~5½" A.C. over native soil~~ *
3. All flagged elevations shall be staked in the field by the Engineer.
4. Trim edge of existing pavement where new pavement joins to a smooth straight line. Construct match-up paving as shown on the plan and overlay paving as directed in the field to produce a smooth surface.
5. Rough grading shall be done by the developer.

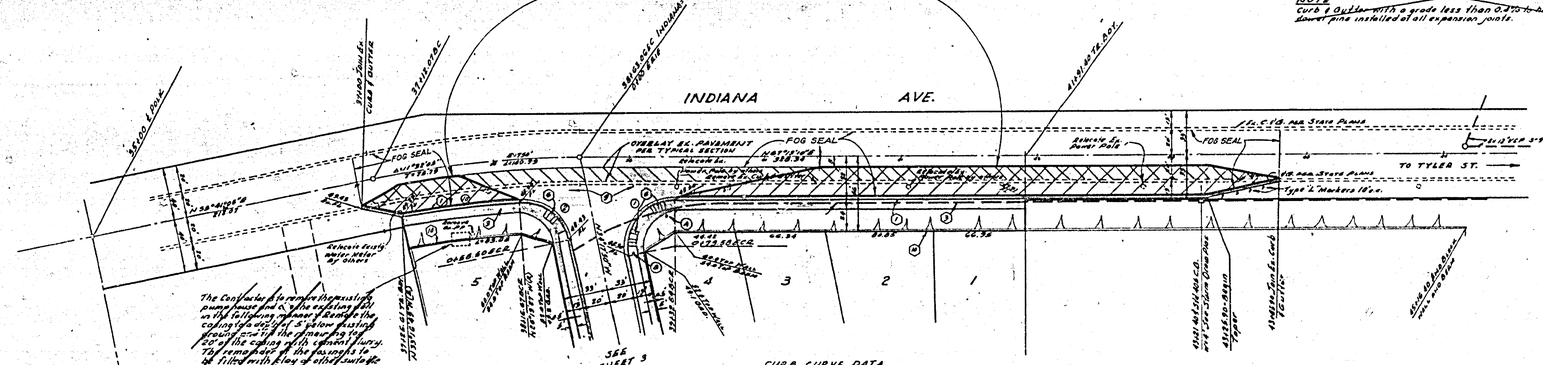

NOTE
Curb & Gutter with a grade less than 0.3% to have ¾" steel dowel pins installed at all expansion joints.

CURB CURVE DATA

No.	Δ	R	T	L
(1)	120°31'06"	25	42.82	52.91
(2)	86°01'31"	25	30.94	37.51
(3)	6°37'55"	710	43.68	87.19

The Contractor to remove the asphaltic mastic joint material in the existing curb in the following manner: Remove the coping to a depth of 3" below finished grade and fill the remainder of the 20" of the coping with concrete fully. The remainder of the joint is to be filled with clay or other suitable inert mastic material per State of California, Department of Water Resources, Bulletin No. 21.

SEE CITY OF RIVERSIDE PLAN D-281 & D-280 FOR PROPOSED STORM DRAIN

BENCH MARK ELEV. 726.665
Brass Disk set in concrete stamped 6B1-E2-68 on post Sw of Tyler Street 280'N of Indiana Avenue and 1' NorthEast of Bridge No. 56-419

Designates Paving, Base and half the cost of overlay by the City. Drawing by the Developer.

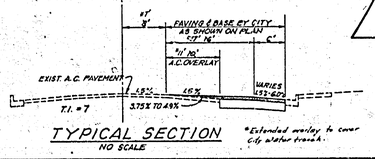

TYPICAL SECTION
NO SCALE

*Extended overlay to cover City water trench.

*AS BUILT 476 KPT

ALBERT A. WEBB ASSOCIATES CIVIL ENGINEERS RIVERSIDE, CALIFORNIA APPROVED BY [signature] DATE 5/10/73 R.E. No. 8876 Inc. 73-98 Form Pace Setter Homes F.B. 137	MARK / REVISIONS / APPR. / DATE DESIGNED BY JMS DRAWN BY JGL CHECKED BY	CITY OF RIVERSIDE, CALIFORNIA PUBLIC WORKS DEPARTMENT APPROVED BY / BY / DATE PRINCIPAL ENGINEER / 5/10/73 PARK DEPARTMENT TRAFFIC DIVISION CHIEF PUB. WORKS ENGR. DATE	APPROVED BY [signature] DIRECTOR OF PUBLIC WORKS DATE 11-8-73	STREET PLAN AND PROFILE TRACT NO. 6070-1 INDIANA AVENUE CITY PARTICIPATION SCALE: Horiz. 1"=40' Vert 1"=4'	ACCOUNT NO. DRAWING NUMBER R-1827-A SHEET 1 OF 1

ADAPTED FROM PLAN R-1827