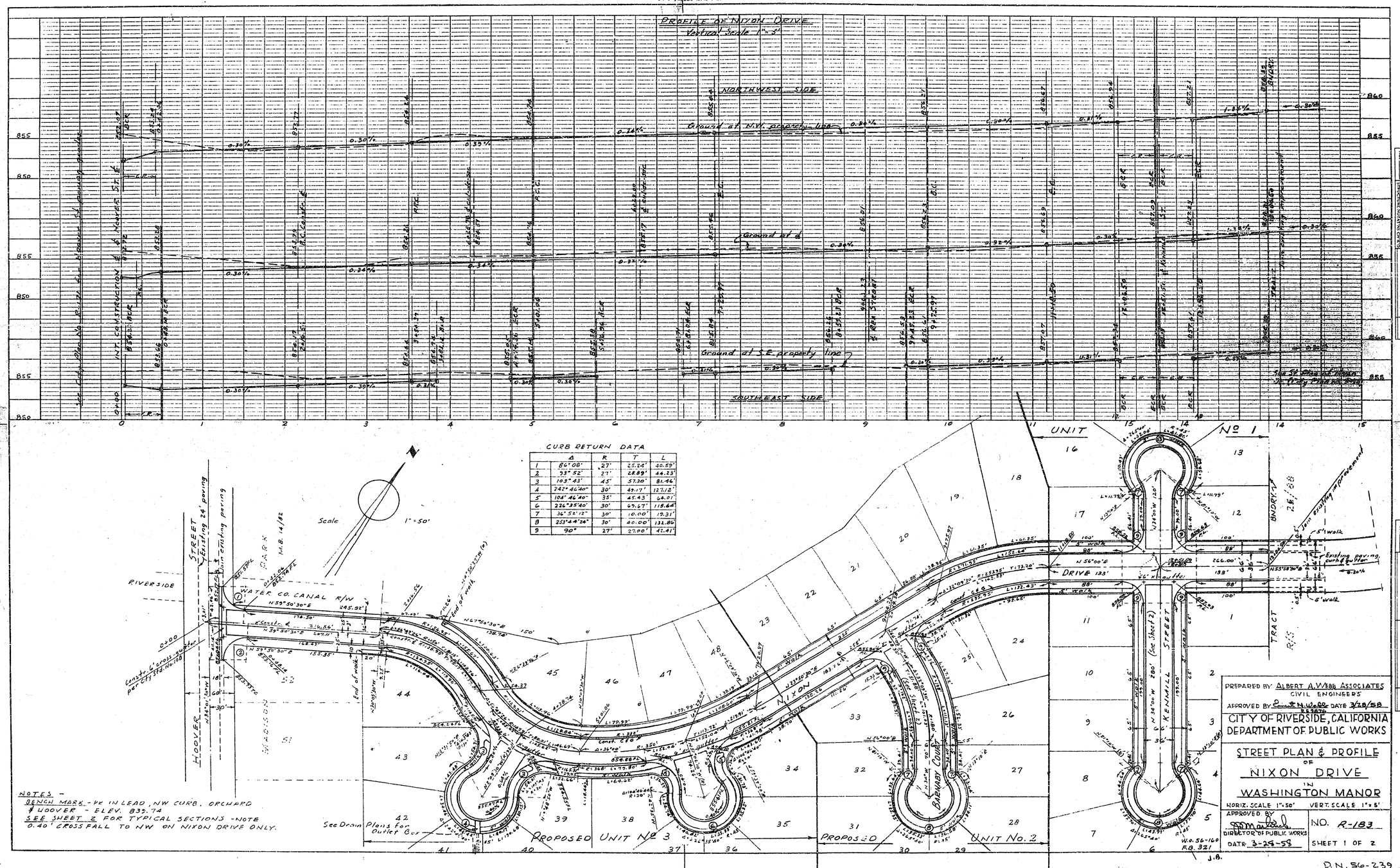

CURB RETURN DATA

	Δ	R	T	L
1	86° 08'	27'	25.24'	40.59'
2	93° 52'	27'	28.89'	44.23'
3	103° 43'	45'	57.30'	81.46'
4	242° 46'40"	30'	49.17'	127.12'
5	104° 46'40"	35'	45.43'	64.01'
6	226° 35'40"	30'	69.67'	118.64'
7	36° 52'12"	30'	10.00'	19.31'
8	253° 44'24"	30'	40.00'	132.86'
9	90°	27'	27.00'	42.41'

NOTES -
BENCH MARK - PK IN LEAD, NW CURB, ORCHARD & HOOVER - ELEV. 839.74
SEE SHEET 2 FOR TYPICAL SECTIONS - NOTE 0.40' CROSS FALL TO NW ON NIXON DRIVE ONLY.

PREPARED BY ALBERT A. WEBB ASSOCIATES
CIVIL ENGINEERS
APPROVED BY [signature] DATE 3/28/58

CITY OF RIVERSIDE, CALIFORNIA
DEPARTMENT OF PUBLIC WORKS

STREET PLAN & PROFILE
OF
NIXON DRIVE
IN
WASHINGTON MANOR

HORIZ. SCALE 1"=50' VERT. SCALE 1"=5'

APPROVED BY [signature]
DIRECTOR OF PUBLIC WORKS
DATE 3-25-58

NO. R-183
SHEET 1 OF 2

D.N. 56-239

PROFILE
SURVEYED
FLOTTED
GRAPHIC CHECKED
B. M. & NOTED
STRUCTURE NOTATIONS CHECKED
NOTE BOOK
NO.
BY
DATE

PLAN
SURVEYED
PLOTTED
ALIGNMENT CHECKED
BY OF WAY CHECKED
NOTE BOOK
NO.
BY
DATE

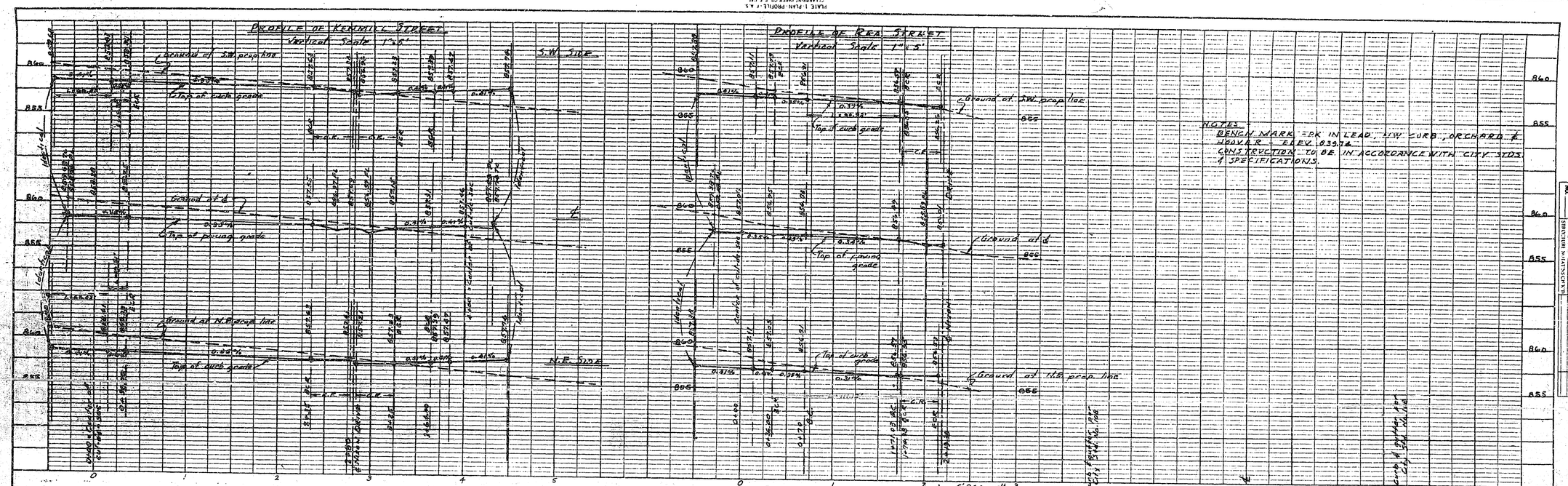

CURB RETURN DATA

	Δ	R	T	L
7	34°55'12"	30'	10.00'	19.31'
8	253°44'24"	30'	40.00'	132.86'
9	90°	27'	27.00'	42.41'

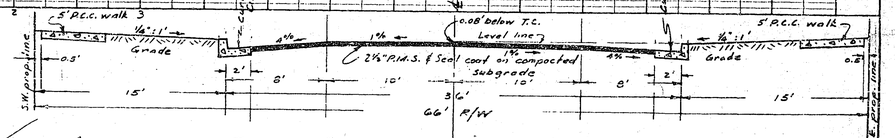

TYPICAL SECTION FOR KENMILL ST. & REA ST.
NO CROSS SLOPE
Scale 1" = 5'

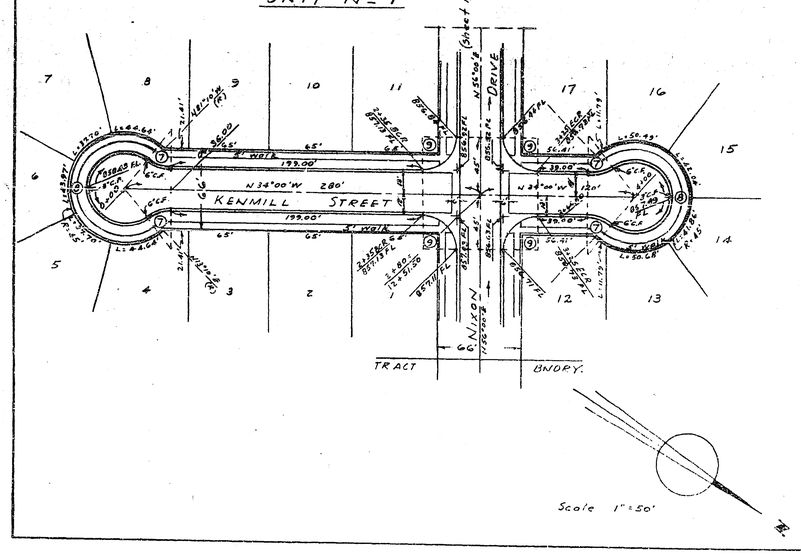

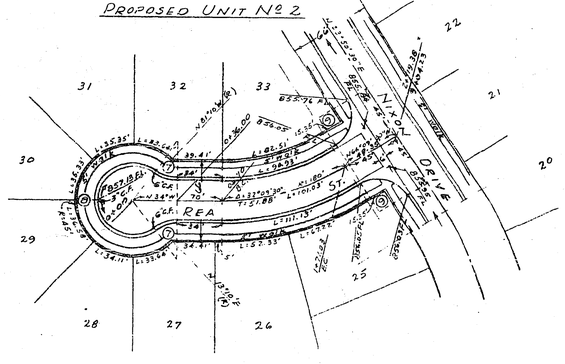

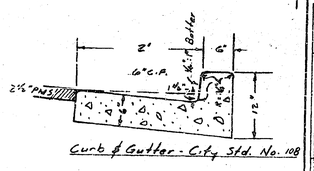

Curb & Gutter - City Std. No. 108



TYPICAL SECTION FOR NIXON DRIVE
0.40 Cross slope
Scale 1" = 5'

PREPARED BY ALBERT A. WEBB ASSOCIATES
CIVIL ENGINEERS
APPROVED BY [signature] DATE 3/28/58

CITY OF RIVERSIDE, CALIFORNIA
DEPARTMENT OF PUBLIC WORKS

STREET PLAN & PROFILE
OF
KENMILL STREET & REA STREET
IN
WASHINGTON MANOR

HORIZ. SCALE 1" = 50' VERT. SCALE 1" = 5'

APPROVED BY [signature]
DIRECTOR OF PUBLIC WORKS
DATE April 9, 1958

NO. R-183

SHEET 2 OF 2

J.B.
W.O. 56-160
F.B. 321

D.N. 56-239

[redacted]