RIVERSIDE CITY OF RIVERSIDE CALIFORNIA

PUBLIC WORKS DEPARTMENT

CONSTRUCTION LEGEND

CENTER LINE
RIGHT-OF-WAY LINE — R/W
SUBDIVISION LOT LINE
TOP OF SLOPE
TOE OF SLOPE
DIRECTION OF FLOW

CONSTRUCT PER CITY OF RIVERSIDE STANDARD DRAWINGS:

SECTION PLAN

- 200 — CONST. CURB & GUTTER PER STD. DWG. NO. 200. CURB FACE AS NOTED ON PROFILE
- 220 — CONST. CROSS GUTTER PER STD. DWG. NO. 220.
- DIRT AC PCC — REPLACE OR REGRADE DRIVEWAY TO GRADE AS DIRECTED BY THE ENGINEER. MATERIAL AS SHOWN ON THE PLAN.
- 302 — CONST. DRIVEWAY APPROACH PER STD. DWG. NO. 302.
- 304 — CONST. WHEELCHAIR RAMP PER STD. DWG. NO. 304.
- 325 — CONST. SIDEWALK PER STD. DWG. NO. 325.
- 405 — CONST. CATCH BASIN PER STD. DWG. NO. 405.
- R — ENTIRE TREE TO BE REMOVED.
- 1 — CONST. FULL DEPTH ASPHALT CONC. PAVEMENT 6" THICK OVER COMPACTED SUBGRADE.
- 2 — OVERLAY EXIST. PAVEMENT WITH VARIABLE THICKNESS OF ASPHALT CONC.
- 3 — ADJUST EXIST. MANHOLE TO GRADE.
- 4 — SAVE EXIST. LANDSCAPING AND CONST. SIDEWALK AT A GRADE DETERMINED IN THE FIELD WHERE APPLICABLE.
- 5 — REMOVE EXIST. P.C.C. WHICH IS BROKEN, OFF GRADE, OR IN DRIVEWAYS AND REPLACE TO STANDARDS.
- 6 — CUT EXIST. E.P. TO A STRAIGHT LINE WHERE SHOWN ON PLAN. REMOVE ADDITIONAL PAVEMENT TO IMPROVE CROSS SECTION OR REPLACE BROKEN PAVEMENT. QUARTER CROWN TO BE AT 8' FROM CURB.
- 7 — REMOVE HEDGE.
- 8 — REMOVE EXIST WALL, FENCE. MAKE FENCE AVAILABLE TO PROPERTY OWNER.
- 9 — RELOCATE CHAINLINK FENCE TO BEHIND R/W.
- 10 — CONNECT PRIVATE WALK TO SIDEWALK WITH 4" P.C.C.
- 11 — CONST. CONC STEP AS PER SKETCH IN SPECIAL PROVISIONS.

GENERAL CONSTRUCTION NOTES

1. CONSTRUCTION TO BE IN ACCORDANCE WITH STANDARD SPECIFICATIONS FOR PUBLIC WORKS CONSTRUCTION, 1979 EDITION AND CITY OF RIVERSIDE STANDARD DRAWINGS.
2. WHERE NEW CONSTRUCTION IS INDICATED:
   (A) CLEAR AND GRUB.
   (B) REMOVE ALL CURB, GUTTER, SIDEWALK AND PCC.
   (C) SCARIFY OR REMOVE ALL AC PAVEMENT EXCEPT WHERE OVERLAY OF EXIST. PAVEMENT IS SHOWN ON PLAN.
3. RIGHTS OF ENTRY HAVE BEEN PROVIDED WHERE CONSTRUCTION IS SHOWN TO ENCROACH ONTO PRIVATE PROPERTY.
4. EXIST. STREET NAME SIGNS WHICH REQUIRE RELOCATION SHALL BE SET PER STD. DWG. NO. 666. TRAFFIC SIGNS WHICH REQUIRE RELOCATION SHALL BE SET PER STD. DWG. NO. 666.

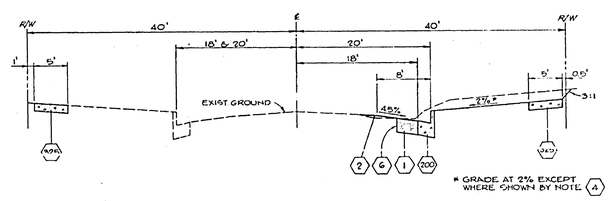

* GRADE AT 2% EXCEPT WHERE SHOWN BY NOTE (4)

TYPICAL SECTION - HAYES STREET
NOT TO SCALE

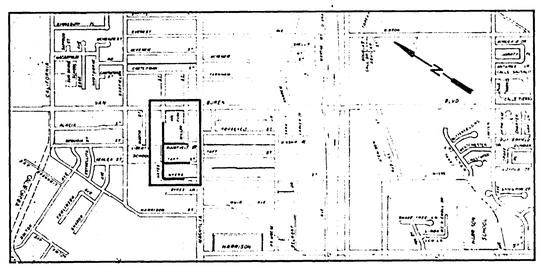

PROJECT LOCATION PLAN

0' 500' 1000' 2000' 3000' 4000' 5000' 6000'

SCALE 1" = 1000'

EXISTING UNDERGROUND & TOPOGRAPHY LEGEND

EXISTING UNDERGROUND UTILITIES

SANITARY SEWER	8"S	TELEPHONE CONDUIT	T
WATER LINE	6"W	ELECTRICAL CONDUIT	E
STORM DRAIN	24"SD	STREET LIGHTING	SL
GAS LINE	3"G	TRAFFIC SIGNAL	SG
IRRIGATION LINE	20"IW	FIRE ALARM	F

EXISTING TOPOGRAPHY

- BLOCK WALL
- BOARD FENCE
- WIRE FENCE
- CHAIN LINK FENCE
- TOP OF SLOPE
- TOE OF SLOPE
- DIRECTION OF FLOW

- SANITARY SEWER MH
- SANITARY SEWER CLEANOUT
- STORM DRAIN MH
- IRRIGATION WEIR
- WATER MH
- GAS MH
- ELECTRIC MH
- TELEPHONE MH OR VAULT
- WATER METER
- FIRE HYDRANT
- SPRINKLER HEAD
- VALVE
- POLE & GUY ANCHOR
- ELECTRIC POLE
- TELEPHONE POLE
- JOINT USE POLE
- PULL BOX
- TRAFFIC SIGN
- PARKING METER
- FIRE ALARM BOX
- STREET NAME SIGN
- GAS METER
- MAIL BOX
- FAUCET
- PEDESTRIAN PUSH BUTTON
- RAILROAD TRACKS
- RAILROAD SIGN
- RAILROAD SIGNAL
- STREET LIGHT IN TRAFFIC SIGNAL ON MAST ARM
- STREET LIGHT (UPRIGHT)
- STREET LIGHT
- TRAFFIC SIGNAL
- TRAFFIC SIGNAL ON MAST ARM
- TRAFFIC SIGNAL CONTROLLER
- TRAFFIC SIGNAL PRESSURE DETECTOR
- TRAFFIC SIGNAL LOOP DETECTOR

- CONCRETE
- ASPHALT
- EDGE OF PAVEMENT
- BUILDING
- UNDERGROUND STRUCTURE
- OVERHANGING STRUCTURE
- CITRUS TREE
- DECIDUOUS TREE
- PALM TREE
- SHRUBBERY
- TREE STUMP

"AS BUILT 8/16/87"

CITY OF RIVERSIDE PUBLIC WORKS DEPARTMENT	MYERS, TAFT, HAYES AREA HCD PROJECT	ACCOUNT NO. 15-1-7-0-0 ATM DRAWING NUMBER R-1841
APPROVED BY / DATE: PRINCIPAL ENGINEER, PARK DEPARTMENT, TRAFFIC DIVISION, CHIEF P.W. ENGINEER	AMENDED BY: DATE 3/9/88	DESIGNED BY ___ DRAWN BY KPT CHECKED BY ___ SHEET 1 OF 6

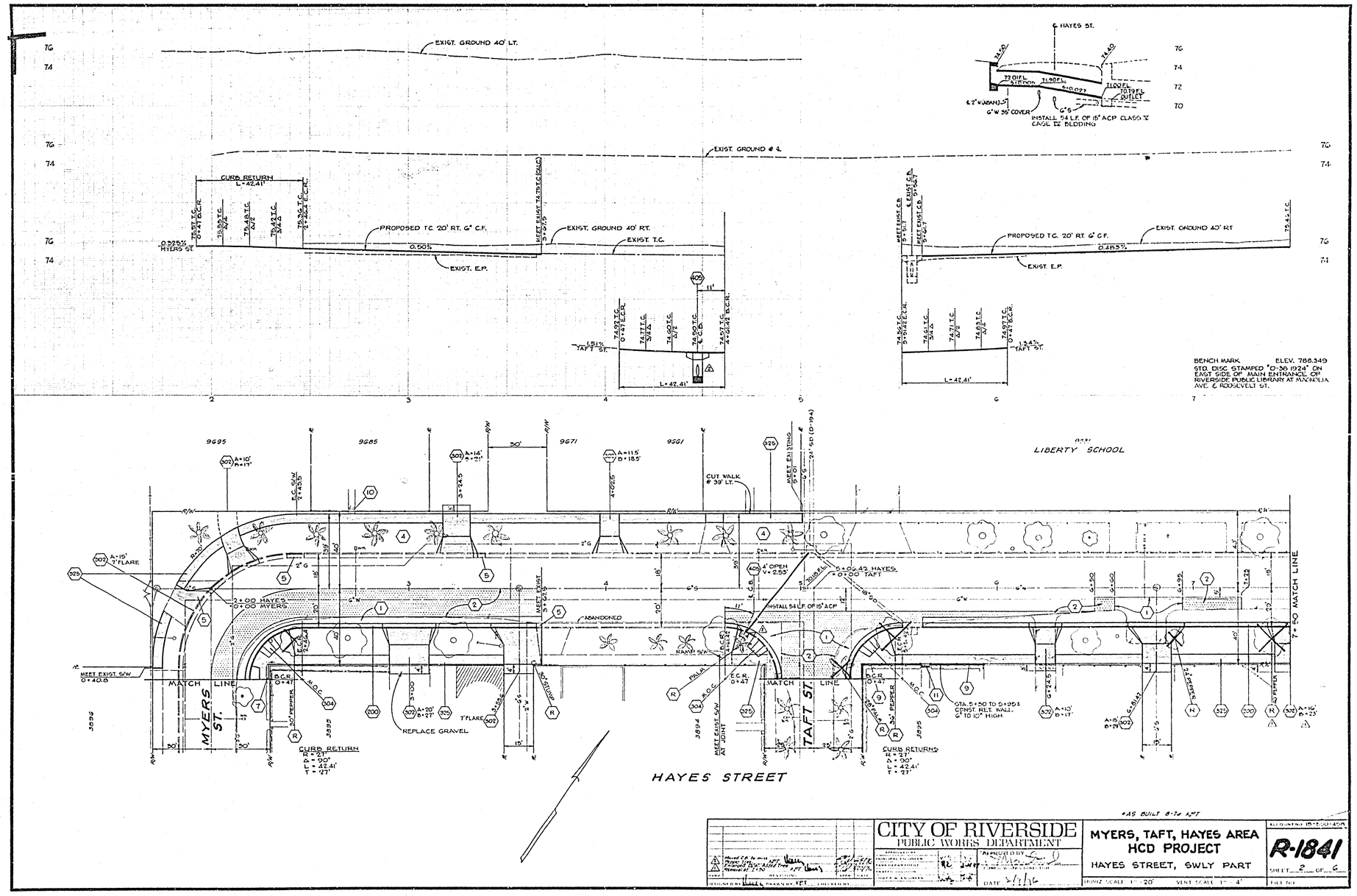
EXIST. GROUND 40' LT.
EXIST. GROUND @ ℄
CURB RETURN L=42.41'
PROPOSED T.C. 20' RT. 6" C.F.
EXIST. GROUND 40' RT.
EXIST. T.C.
EXIST. E.P.
0.325% MYERS ST.
0.50%
0.483%
L=42.41'
BENCH MARK ELEV. 788.349
STD. DISC STAMPED "O-38 1924" ON EAST SIDE OF MAIN ENTRANCE OF RIVERSIDE PUBLIC LIBRARY AT MAGNOLIA AVE. & ROOSEVELT ST.
LIBERTY SCHOOL
CUT WALK @ 39' LT.
MEET EXIST. S/W 0+40.8
MATCH LINE
MYERS ST.
TAFT ST.
HAYES STREET
REPLACE GRAVEL
CURB RETURN R=27' Δ=90° L=42.41' T=27'
CURB RETURNS R=27' Δ=90° L=42.41' T=27'
7+50 MATCH LINE
CITY OF RIVERSIDE
PUBLIC WORKS DEPARTMENT
MYERS, TAFT, HAYES AREA
HCD PROJECT
HAYES STREET, SWLY PART
R-1841
SHEET 2 OF 6

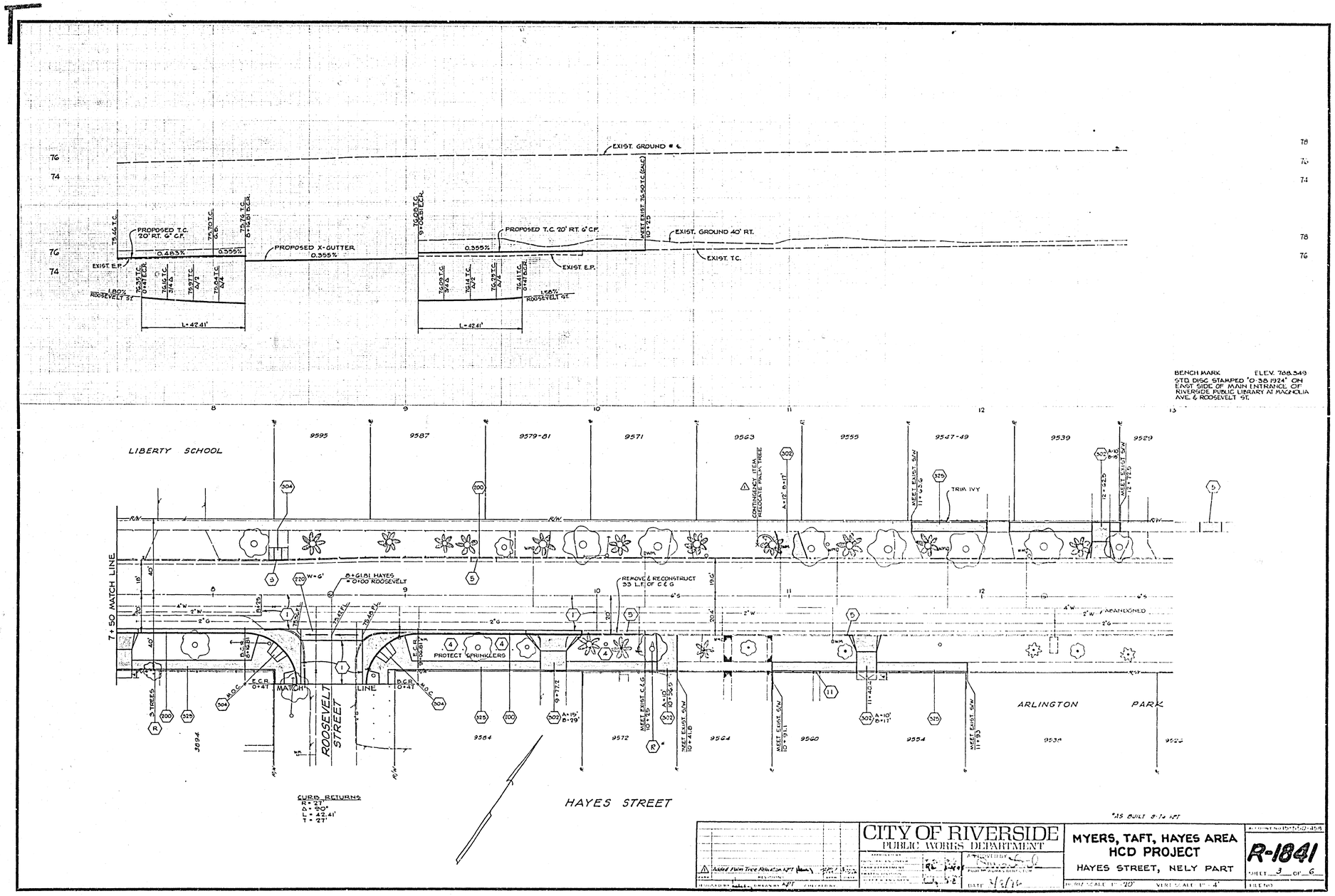
EXIST. GROUND @ ℄
PROPOSED T.C. 20' RT. 6" C.F.
PROPOSED X-GUTTER 0.355%
PROPOSED T.C. 20' RT. 6" C.F.
EXIST. GROUND 40' RT.
EXIST. T.C.
EXIST E.P.
0.485%
0.355%
1.80% ROOSEVELT ST.
1.68% ROOSEVELT ST.
L=42.41'
BENCH MARK ELEV. 788.549
STD. DISC STAMPED "O 38 1924" ON EAST SIDE OF MAIN ENTRANCE OF RIVERSIDE PUBLIC LIBRARY AT MAGNOLIA AVE. & ROOSEVELT ST.
LIBERTY SCHOOL
7+50 MATCH LINE
ROOSEVELT STREET
MATCH LINE
PROTECT SPRINKLERS
REMOVE & RECONSTRUCT 33 L.F. OF C&G
CONTINGENCY ITEM RELOCATE PALM TREE
TRIM IVY
ABANDONED
ARLINGTON PARK
HAYES STREET
CURB RETURNS
R = 27'
Δ = 90°
L = 42.41'
T = 27'
*AS BUILT 3-14-17
CITY OF RIVERSIDE
PUBLIC WORKS DEPARTMENT
MYERS, TAFT, HAYES AREA
HCD PROJECT
HAYES STREET, NELY PART
R-1841
SHEET 3 OF 6
DATE 3/2/16
HORIZ. SCALE 1" = 20'
VERT. SCALE 1" = 4'

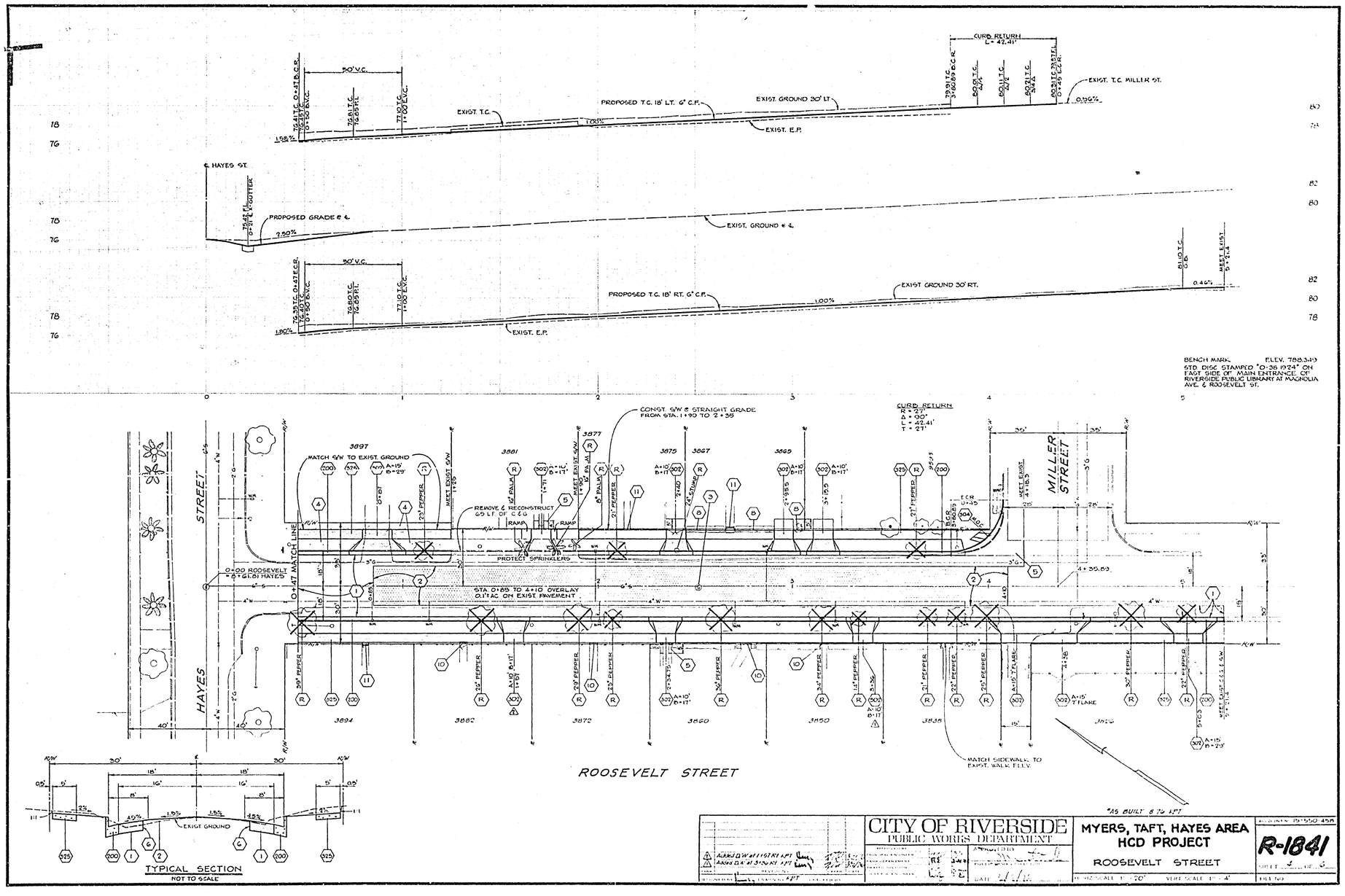
CURB RETURN
L = 42.41'
EXIST. T.C. MILLER ST.
PROPOSED T.C. 18' LT. 6" C.F.
EXIST. GROUND 30' LT.
EXIST. T.C.
EXIST. E.P.
℄ HAYES ST.
PROPOSED GRADE ℄
EXIST. GROUND ℄
PROPOSED T.C. 18' RT. 6" C.F.
EXIST GROUND 30' RT.
EXIST. E.P.
BENCH MARK ELEV. 788.349
STD. DISC STAMPED "O-36 1924" ON EAST SIDE OF MAIN ENTRANCE OF RIVERSIDE PUBLIC LIBRARY AT MAGNOLIA AVE. & ROOSEVELT ST.
CONST. G/W & STRAIGHT GRADE FROM STA. 1+90 TO 2+35
CURB RETURN
R = 27'
Δ = 90°
L = 42.41'
T = 27'
MILLER STREET
HAYES STREET
ROOSEVELT STREET
MATCH G/W TO EXIST. GROUND
REMOVE & RECONSTRUCT 65 LF OF C&G
PROTECT SPRINKLERS
STA 0+85 TO 4+10 OVERLAY 0.1±AC ON EXIST PAVEMENT
MATCH SIDEWALK TO EXIST. WALK ELEV.
"AS BUILT & TO KPT"
TYPICAL SECTION
NOT TO SCALE
EXIST GROUND
CITY OF RIVERSIDE
PUBLIC WORKS DEPARTMENT
MYERS, TAFT, HAYES AREA
HCD PROJECT
ROOSEVELT STREET
R-1841

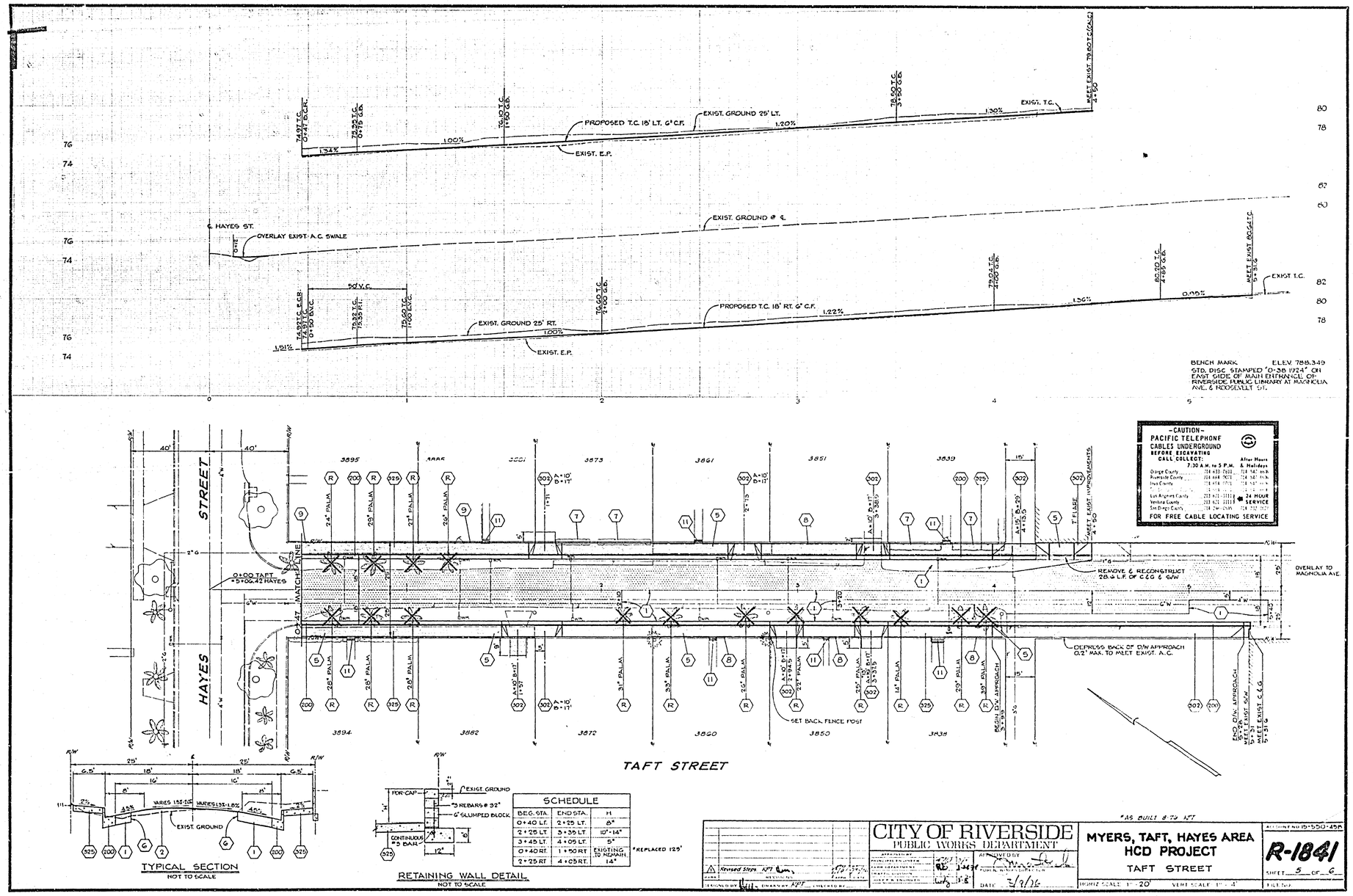

TYPICAL SECTION
NOT TO SCALE

RETAINING WALL DETAIL
NOT TO SCALE

SCHEDULE		
BEG. STA.	END STA.	H
0+40 LT.	2+25 LT.	8"
2+25 LT.	3+35 LT.	10"-14"
3+45 LT.	4+05 LT.	5"
0+40 RT.	1+50 RT.	EXISTING TO REMAIN
2+25 RT.	4+05 RT.	14"

*REPLACED 125'

*AS BUILT 8-79 KPT

CITY OF RIVERSIDE
PUBLIC WORKS DEPARTMENT

MYERS, TAFT, HAYES AREA
HCD PROJECT
TAFT STREET

ACCOUNT NO. 15-550-458

R-1841

SHEET 5 OF 6

FILE NO.

Revised Steps KPT

DESIGNED BY DRAWN BY CHECKED BY

APPROVED BY

DATE 3/9/76

HORIZ. SCALE 1" = 20' VERT. SCALE 1" = 4'

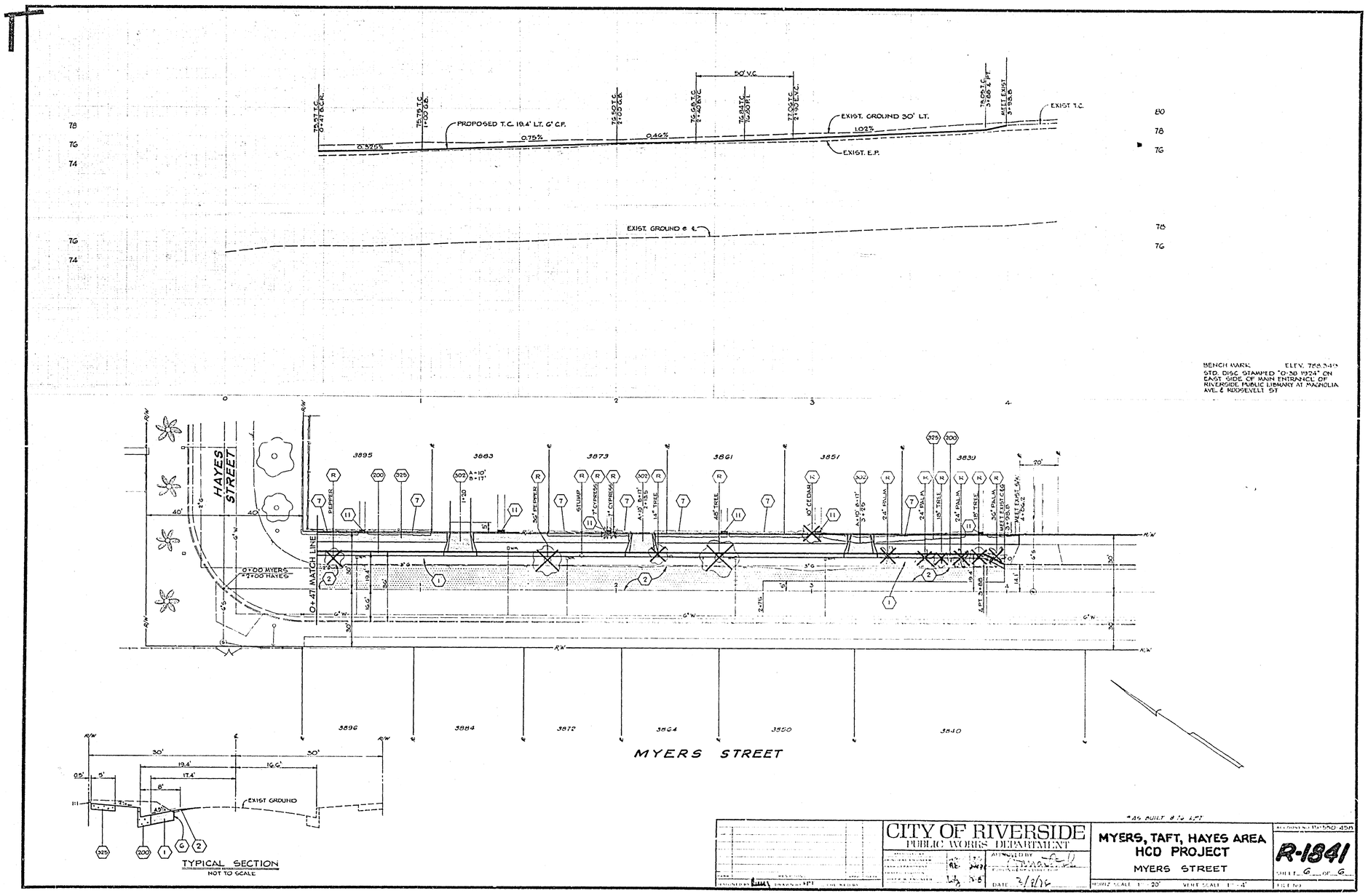

BENCH MARK ELEV. 788.349
STD. DISC STAMPED "O-38 1924" ON EAST SIDE OF MAIN ENTRANCE OF RIVERSIDE PUBLIC LIBRARY AT MAGNOLIA AVE. & ROOSEVELT ST

*AS BUILT 8/76 LFT

CITY OF RIVERSIDE
PUBLIC WORKS DEPARTMENT

MYERS, TAFT, HAYES AREA
HCD PROJECT
MYERS STREET

R-1841

SHEET 6 OF 6

DATE 3/8/76