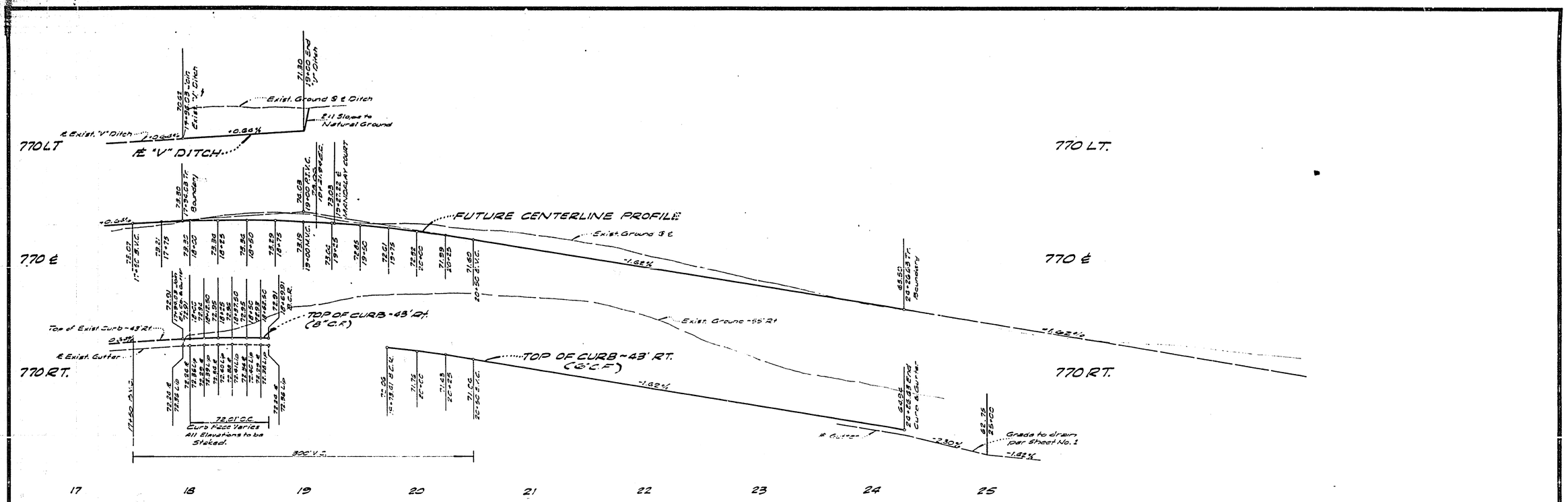

NOTE:
See Sheet No. 1 for General and Construction Notes.

CURVE DATA TABLE				
No.	Δ	R	L	T
1	5°03'05"	1447.78	72.17'	39.09'
2	92°58'05"	35.00'	56.79	36.82'
3	94°51'22"	35.00'	57.84'	37.95'

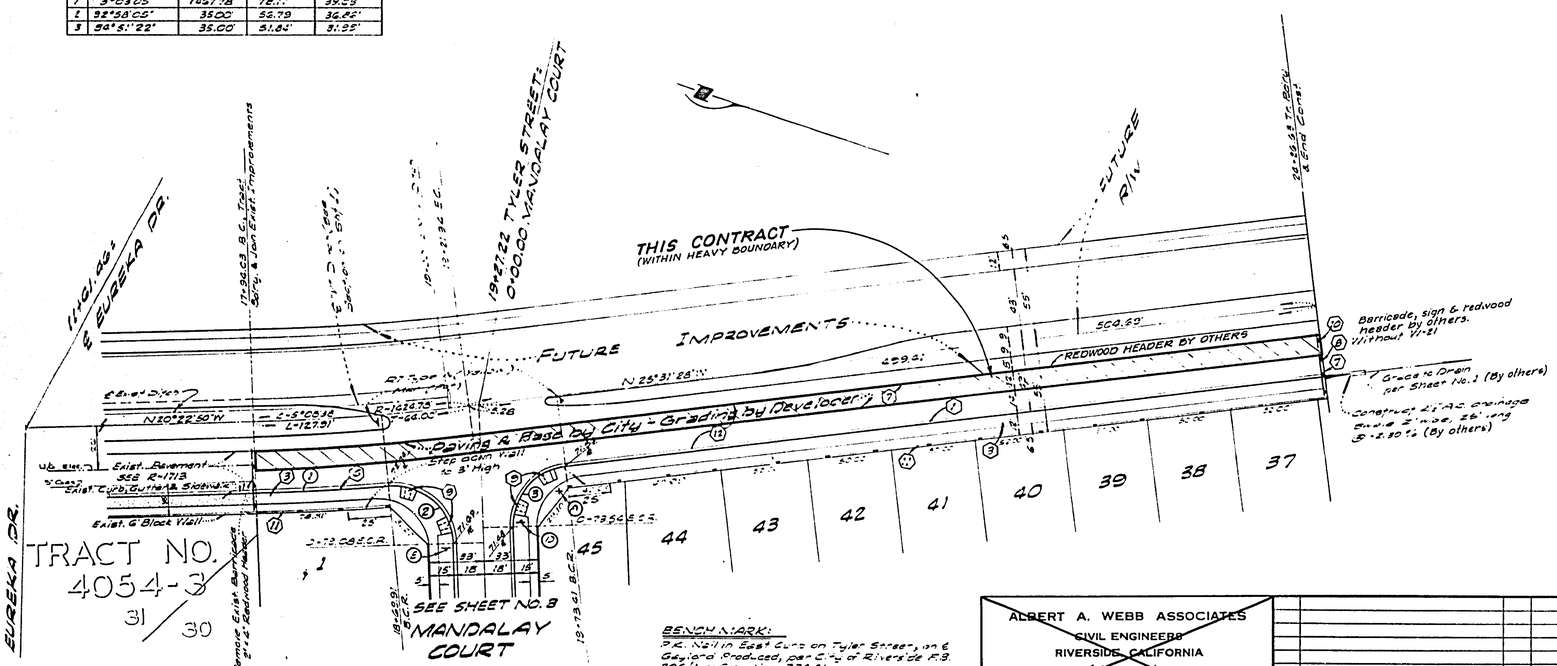

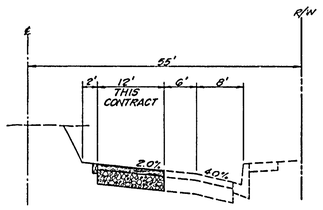

TYPICAL SECTION
NOT TO SCALE

BENCH MARK:
P.K. Nail in East Curb on Tyler Street, in ℄ Gayland Produced, per City of Riverside F.B. 706/1. ~ Elevation 778.21
(Adjusted to C/R Datum Elev. 778.09 in September 1973.)

ALBERT A. WEBB ASSOCIATES CIVIL ENGINEERS RIVERSIDE, CALIFORNIA			
APPROVED BY [signature] DATE 9-3-75			
R.E. No. 16056			
WO 75-193 FOR: ANDREWS DEV. CO.	F.B. 1031		

MARK	REVISIONS	APPR.	DATE

DESIGNED BY R.H. DRAWN BY R.H. CHECKED BY

CITY OF RIVERSIDE, CALIFORNIA PUBLIC WORKS DEPARTMENT		
APPROVED BY	BY	DATE
PRINCIPAL ENGINEER	[signature]	7/15
PARK DEPARTMENT		
TRAFFIC DIVISION	[signature]	7/15/76
CHIEF PUB WKS ENGR	[signature]	7/15

APPROVED BY [signature]
DIRECTOR OF PUBLIC WORKS
DATE 7-19-76

TRACT NO. 6537-1
CITY PARTICIPATION
TYLER STREET

SCALE: HORIZ. 1"=40', VERT. 1"=4'

ACCOUNT No. 30-373-366-07
DRAWING NUMBER R-1855-A
SHEET 1 OF 1
75-193-A

ADAPTED FROM PLAN R-1855