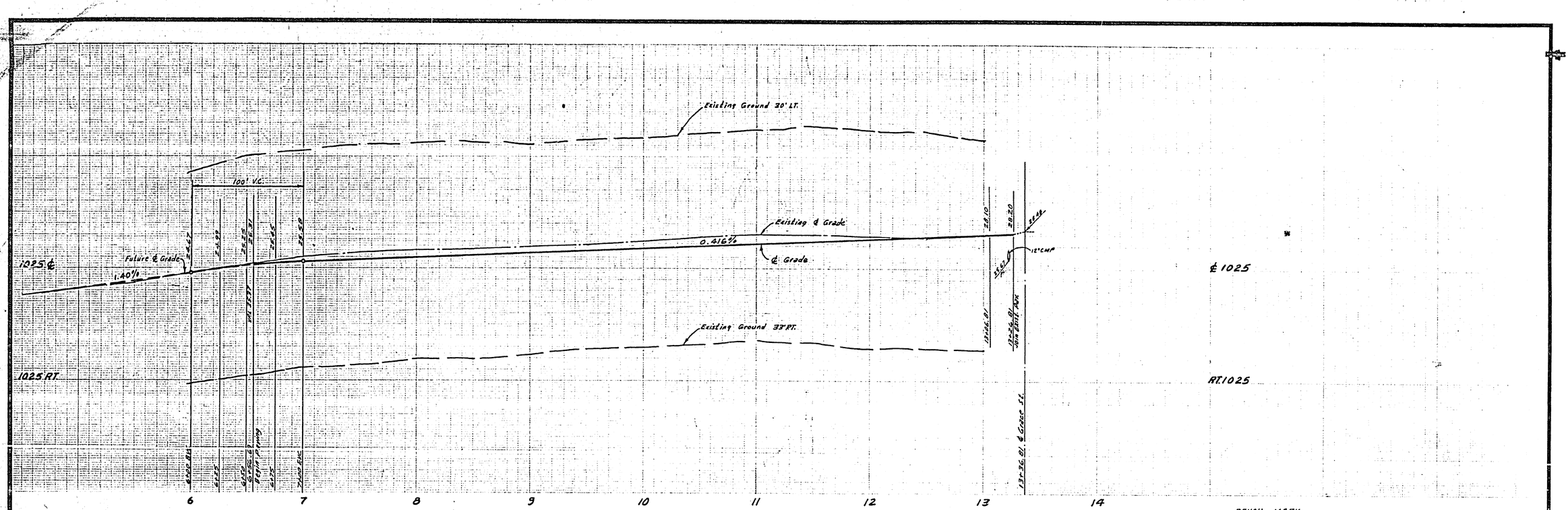

BENCH MARK Elev. 1083.278
Top of yellow painted bolt @ base of Vent pipe set on south side of pump station slab on N.W. cor. Washington & Bradley.

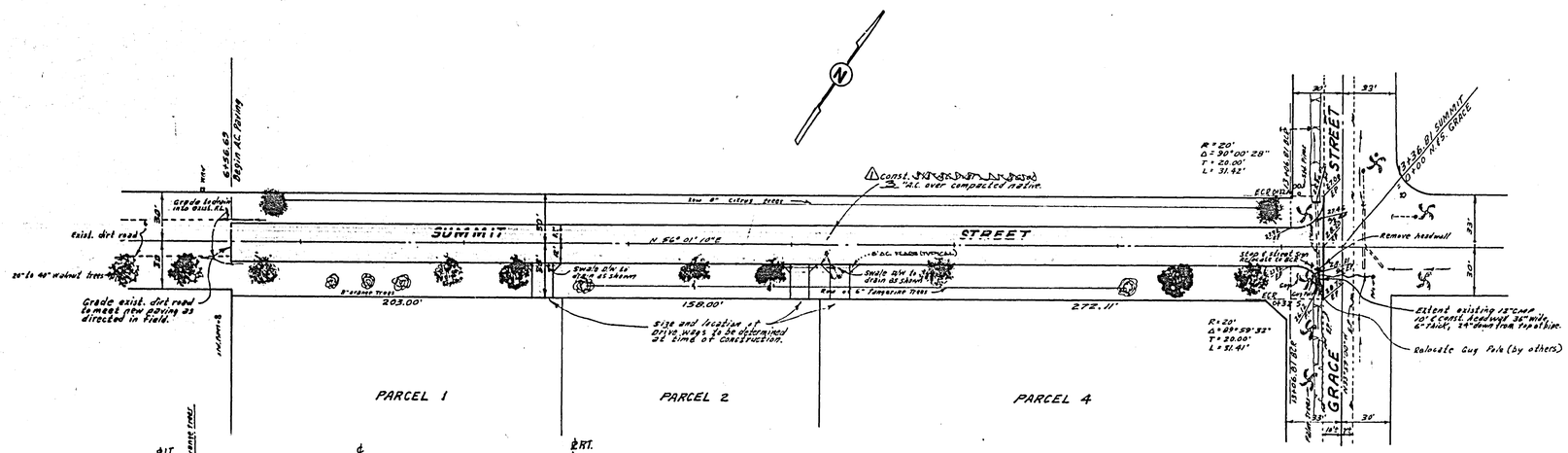

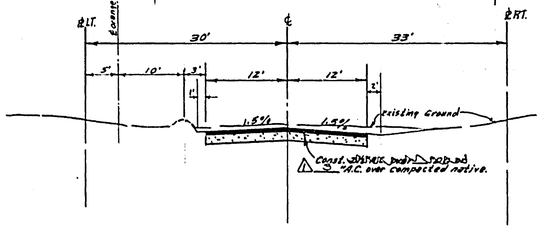

TYPICAL SECTION
SUMMIT STREET
NO SCALE
T.I. = 5

GENERAL NOTES:

1. Construction shall be in accordance with the Standard Specifications for Public Works construction 1973 Edition and per City of Riverside Standard Drawings.
2. All flagged elevations shall be staked in the field by the Engineer.
3. The Subdivider shall arrange for a soil test to be made by a soils Engineer after the streets have been prepared to rough grade. Depth of base material and A.C. paving shall be determined by the City of Riverside design standards and test procedures.
4. Overlay existing paving as directed in the field to produce smooth section at Grace Street.
5. Staking will be blue tops on ℄ and E.P., set at top of subgrade on 25 foot Sta.
6. Tree limbs that are lower than 15' above the street grade and that overhang the street will be trimmed by the Developer.
Contact Tanks Dept at 787-7918, 24 hr. prior to trimming trees or removing trees for D/W's

SD-892 R-57

ALBERT A. WEBB ASSOCIATES
CIVIL ENGINEERS
RIVERSIDE, CALIFORNIA
APPROVED BY Ernest N. Webb DATE 12/26/75
R.E. No. 9876
W.O. 74-317 FOR: Birth Dev. F.B. 1037

MARK	REVISIONS	APPR.	DATE
1	Albert Paving Section		8-6-76

DESIGNED BY BEL DRAWN BY BEL CHECKED BY

CITY OF RIVERSIDE, CALIFORNIA
PUBLIC WORKS DEPARTMENT

APPROVED BY	BY	DATE
PRINCIPAL ENGINEER		2/5/76
PARK DEPARTMENT		2/5/76
TRAFFIC DIVISION		2/4/76
CHIEF PUB. WKS. ENGR.		2-10

APPROVED BY [signature]
DIRECTOR OF PUBLIC WORKS
DATE 2-10-76

*AS BUILT 3-77 KEY

STREET PLAN & PROFILE
SUMMIT STREET
PARCEL MAP # 232
SCALE: 1" = 40' Horiz. - 1" = 4' Vert.

INDEXED
ACCOUNT No.
DRAWING NUMBER R-1858
SHEET 1 OF 1
74-317-A