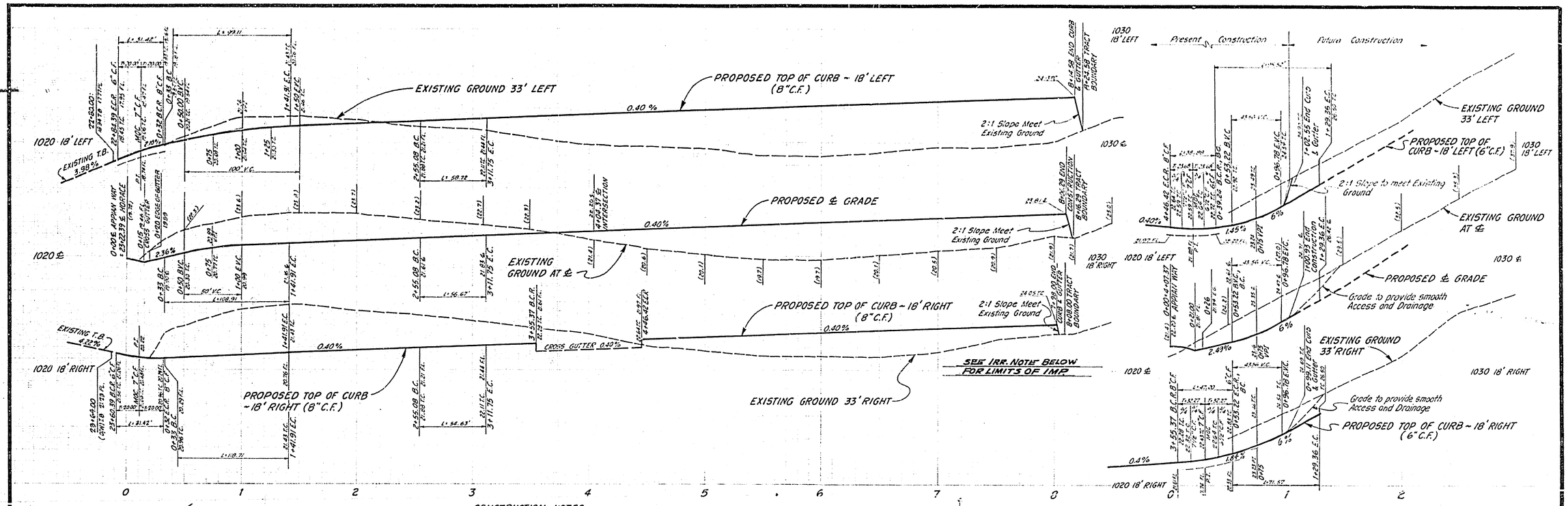

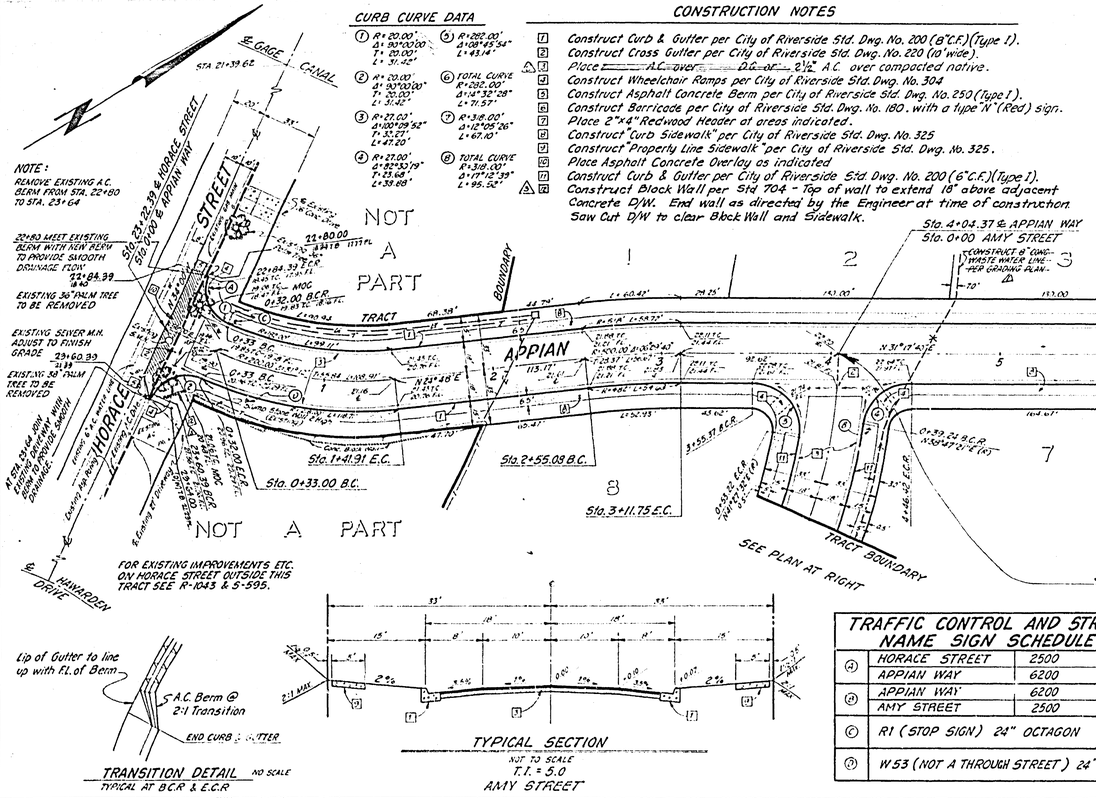

CURB CURVE DATA

1	R=20.00' Δ=90°00'00" T=20.00' L=31.42'	5	R=282.00' Δ=08°45'54" L=43.14'
2	R=20.00' Δ=90°00'00" T=20.00' L=31.42'	6	TOTAL CURVE R=282.00' Δ=14°32'28" L=71.57'
3	R=27.00' Δ=100°29'52" T=30.27' L=47.20'	7	R=318.00' Δ=12°05'26" L=67.10'
4	R=27.00' Δ=82°50'79" T=23.68' L=39.88'	8	TOTAL CURVE R=318.00' Δ=17°12'39" L=95.50'

CONSTRUCTION NOTES

1. Construct Curb & Gutter per City of Riverside Std. Dwg. No. 200 (8"C.F.)(Type 1).
2. Construct Cross Gutter per City of Riverside Std. Dwg. No. 220 (10' wide).
3. Place ═══ A.C. over ═══ D.G. at 2½" A.C. over compacted native.
4. Construct Wheelchair Ramps per City of Riverside Std. Dwg. No. 304
5. Construct Asphalt Concrete Berm per City of Riverside Std. Dwg. No. 250 (Type 1).
6. Construct Barricade per City of Riverside Std. Dwg. No. 180. with a type "N" (Red) sign.
7. Place 2"x4" Redwood Header at areas indicated.
8. Construct "Curb Sidewalk" per City of Riverside Std. Dwg. No. 325
9. Construct "Property Line Sidewalk" per City of Riverside Std. Dwg. No. 325.
10. Place Asphalt Concrete Overlay as indicated
11. Construct Curb & Gutter per City of Riverside Std. Dwg. No. 200 (6"C.F.)(Type 1).
12. Construct Block Wall per Std 704 - Top of wall to extend 18" above adjacent Concrete D/W. End wall as directed by the Engineer at time of construction. Saw Cut D/W to clear Block Wall and Sidewalk.

NOTE: REMOVE EXISTING A.C. BERM FROM STA. 22+80 TO STA. 23+64

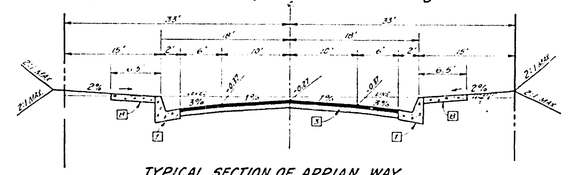

TYPICAL SECTION OF APPIAN WAY
NOT TO SCALE
T.I. 5.0

TYPICAL SECTION
NOT TO SCALE
T.I. = 5.0
AMY STREET

TRANSITION DETAIL
TYPICAL AT B.C.R. & E.C.R.
NO SCALE

TRAFFIC CONTROL AND STREET NAME SIGN SCHEDULE

(A)	HORACE STREET	2500
(B)	APPIAN WAY	6200
	APPIAN WAY	6200
	AMY STREET	2500
(C)	R1 (STOP SIGN) 24" OCTAGON	
(D)	W53 (NOT A THROUGH STREET) 24" x 24"	

B.M.
Rim of Capped Man. at intersection of Horace St. & Victoria Ave. per City of Riverside Dwg. R-727
ELEV. 973.64 (NGC CITY DATUM)

T.B.M. (This Project only)
T.B.M.-"A" - Chiseled "□" center curb outlet box 20' S'ly. of ℄ Horace St. and 30' W'ly. of Canal. J.F.D. F.B. 834/28 ELEV. 1011.16 (NGC CITY DATUM)

GENERAL NOTES:

1. IT SHALL BE THE RESPONSIBILITY OF THE CONTRACTOR TO CLEAR THE RIGHT-OF-WAY IN ACCORDANCE WITH THE PROVISIONS OF LAW AS IT AFFECTS EACH UTILITY INCLUDING IRRIGATION LINES AND APPURTENANCES, AND AT NO COST TO THE CITY.
2. CONSTRUCTION SHALL BE IN ACCORDANCE WITH THE CITY OF RIVERSIDE, DEPARTMENT OF PUBLIC WORKS, STANDARD DRAWINGS AND SPECIFICATIONS FOR PUBLIC WORKS CONSTRUCTION 1973 EDITION.
3. TRIM EDGE OF EXISTING PAVEMENT AS SHOWN ON PLANS TO A SMOOTH STRAIGHT LINE. CONSTRUCT OVERLAY AND MATCH-UP PAVING AS SHOWN ON PLAN AND AS DIRECTED IN FIELD TO PRODUCE A SMOOTH SECTION.
4. PRIME COAT, SEAL COAT AND PAINT BINDER ARE REQUIRED.
5. CURB AND GUTTER SHALL BE STAKED WITH 3.0 FOOT OFF-SETS AT 25 FOOT INTERVALS AND ALL FLASHED ELEVATIONS SHOWN ON PLANS.
6. "NOTICE TO CONTRACTOR": THE EXISTENCE AND LOCATION OF ANY UNDERGROUND UTILITY PIPES OR STRUCTURES SHOWN ON THESE PLANS WERE OBTAINED BY A SEARCH OF THE AVAILABLE RECORDS. TO THE BEST OF OUR KNOWLEDGE, THERE ARE NO EXISTING UTILITIES EXCEPT AS SHOWN ON THESE PLANS. THE CONTRACTOR IS REQUIRED TO TAKE DUE PRECAUTIONARY MEASURES TO PROTECT THE UTILITY LINES SHOWN AND ANY OTHER LINES NOT OF RECORD OR NOT SHOWN ON THESE PLANS.
7. TRAFFIC CONTROL SIGNS SHALL BE IN PLACE PRIOR TO OPENING STREETS TO TRAFFIC.
8. SEE STREET LIGHT PLANS FOR NUMBER AND LOCATION OF STREET LIGHTS.
9. NO DRIVEWAY APPROACHES TO BE CONST. AT THIS TIME. DRIVEWAY APPROACHES TO BE CONSTRUCTED BY PROPERTY OWNER AT TIME OF INDIVIDUAL PROPERTY DEVELOPMENT AS APPROVED BY THE TRAFFIC ENGINEER.

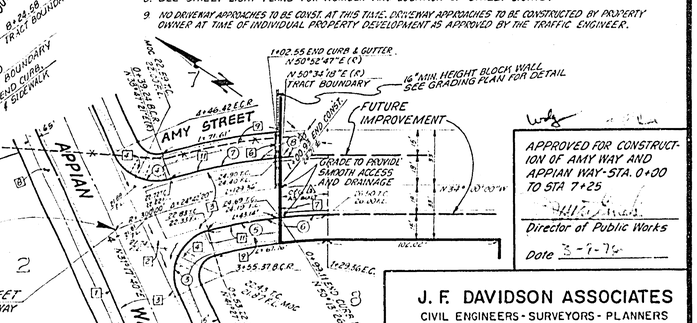

APPROVED FOR CONSTRUCTION OF AMY WAY AND APPIAN WAY-STA. 0+00 TO STA 7+25
Director of Public Works
Date 3-7-76

J. F. DAVIDSON ASSOCIATES
CIVIL ENGINEERS - SURVEYORS - PLANNERS
RIVERSIDE, CALIFORNIA
APPROVED BY [signature] DATE 3-8-76
R.E. NO. 16099

"AS BUILT" 3.77 WPT

W.O. 4520 10R R.S. WHITE

MARK	REVISIONS	APPR.	DATE
A	ADDED BLOCK WALL (ADDED AS BUILT R.C.E.)		8-30-76
A	ADDED TRENCH SECTION		4-28-76
A	DELETED WATER WELL LINE		4-16-76

DESIGNED BY R.L.S. DRAWN BY W.H. CHECKED BY

CITY OF RIVERSIDE, CALIFORNIA
DEPARTMENT OF PUBLIC WORKS

APPROVED BY	BY	DATE
OFFICE ENGINEER		4/20
PARK DEPARTMENT		4/22
TRAFFIC DIVISION		
ASSISTANT CITY ENG.		

APPROVED BY [signature]
DIRECTOR OF PUBLIC WORKS
DATE MAY 7, 1976

STREET PLAN & PROFILE

TRACT 6829

APPIAN WAY
HORACE STREET
AMY STREET

HORIZ. SCALE: 1" = 40' VERT. SCALE: 1" = 4'

INDEXED B 1093/150

PROJECT NO. R-1863

SHEET 1 OF 1

FILE NO. 4979