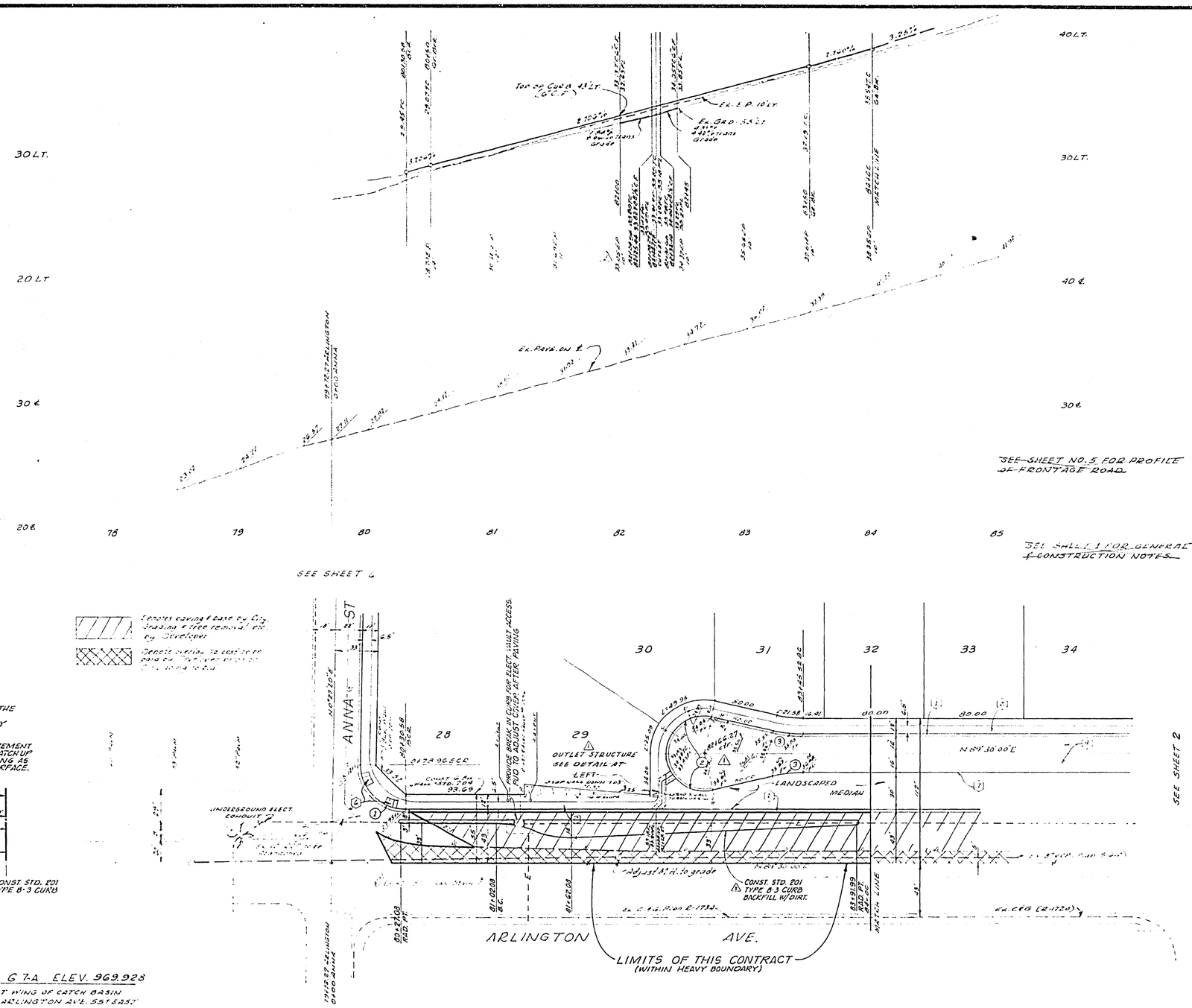

CONSTRUCTION NOTES:

1. CONSTRUCTION SHALL BE IN ACCORDANCE WITH THE STANDARD SPECIFICATIONS FOR PUBLIC WORKS CONSTRUCTION, 1976 EDITION AND PER THE CITY OF RIVERSIDE STANDARD DRAWINGS.
2. TRIM EDGE OF EXIST. PAVEMENT WHERE NEW PAVEMENT JOINS TO A SMOOTH STRAIGHT LINE. CONSTRUCT MATCH UP PAVING AS SHOWN ON THE PLANS AND OVERLAY PAVING AS DIRECTED IN THE FIELD TO PRODUCE A SMOOTH SURFACE.

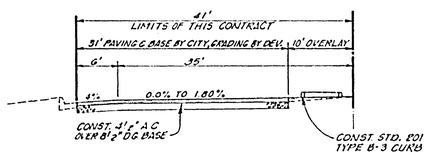

TYPICAL SECTION
NOT TO SCALE

BENCH MARK G 7-A ELEV. 969.928

PK NAIL & TAG IN EAST WING OF CATCH BASIN IN SOUTH CURB OF ARLINGTON AVE. 55' EAST OF ℄ OF VICTORIA.

CURB CURVE DATA

NO	Δ		T	L
1	90°57'20"	[illegible]	35.58	55.56
2	204°43'43"	[illegible]		107.20
3	12°21'52"	1:2	12.13	24.17

Approval for adjusting Electrical Vault to finish paving grade

Utilities Department

Utilities Engineer Date

ALBERT A. WEBB ASSOCIATES
CIVIL ENGINEERS
RIVERSIDE, CALIFORNIA
APPROVED BY [signature] DATE 3/25/76
R.E. No. 9876
W.O. 75-246 FOR KAUFMAN & BROAD F.B. 1034

MARK	REVISIONS	APPR	DATE
3	Added median. KPT	[illegible]	[illegible]
1	[illegible]	[illegible]	[illegible]

DESIGNED BY REC DRAWN BY REC CHECKED BY [illegible]

CITY OF RIVERSIDE, CALIFORNIA
PUBLIC WORKS DEPARTMENT

APPROVED BY	BY	DATE
PRINCIPAL ENGINEER		
PARK DEPARTMENT		
TRAFFIC DIVISION		
CHIEF PUB WKS ENGR		

APPROVED BY
DIRECTOR OF PUBLIC WORKS
DATE

*AS BUILT 3-77 KPT

TRACT NO. 7174
CITY PARTICIPATION

ARLINGTON AVENUE BETWEEN ANNA STREET AND VICTORIA AVENUE

SCALE: HORIZ. 1"=40' VERT. 1"=4'

ACCOUNT No. 30-575-383-07
DRAWING NUMBER R-1872-A
SHEET 1 OF 2
75-246-A

ADAPTED FROM PLAN R-1872

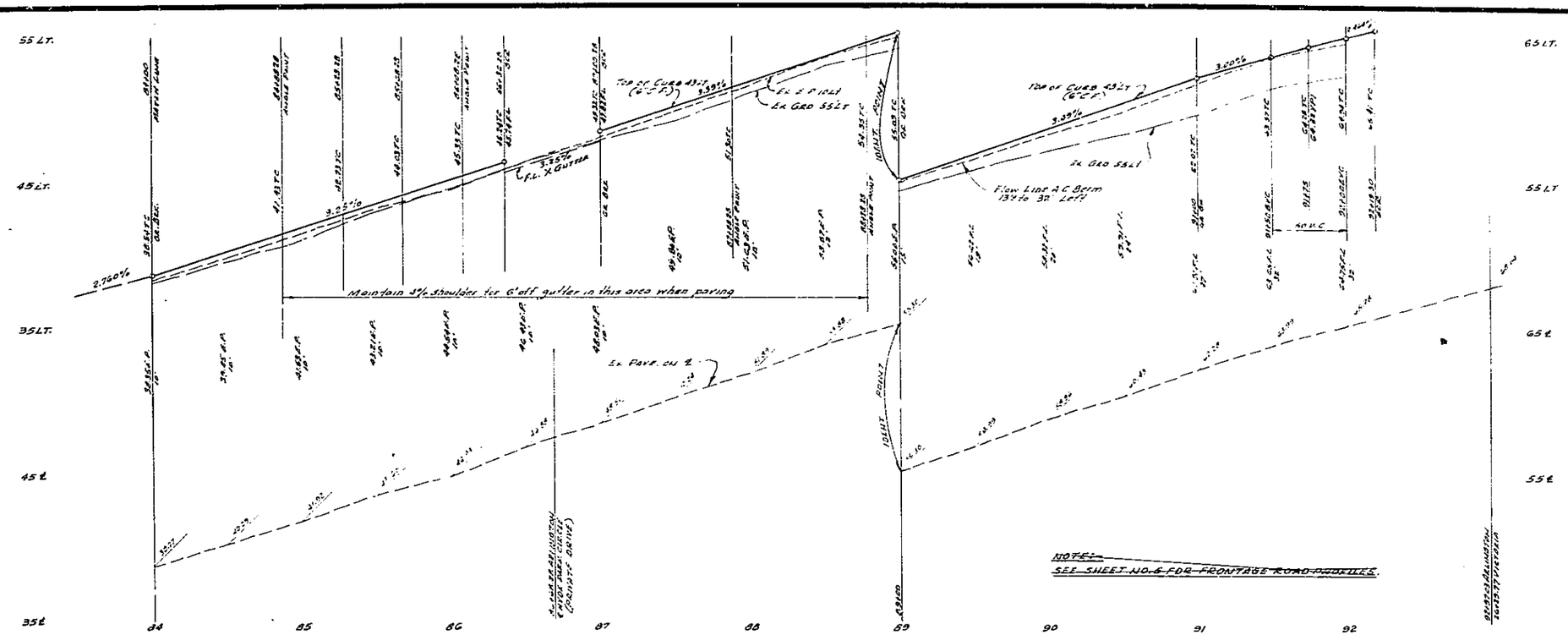

SEE SHEET 1 FOR GENERAL & CONSTRUCTION NOTES.

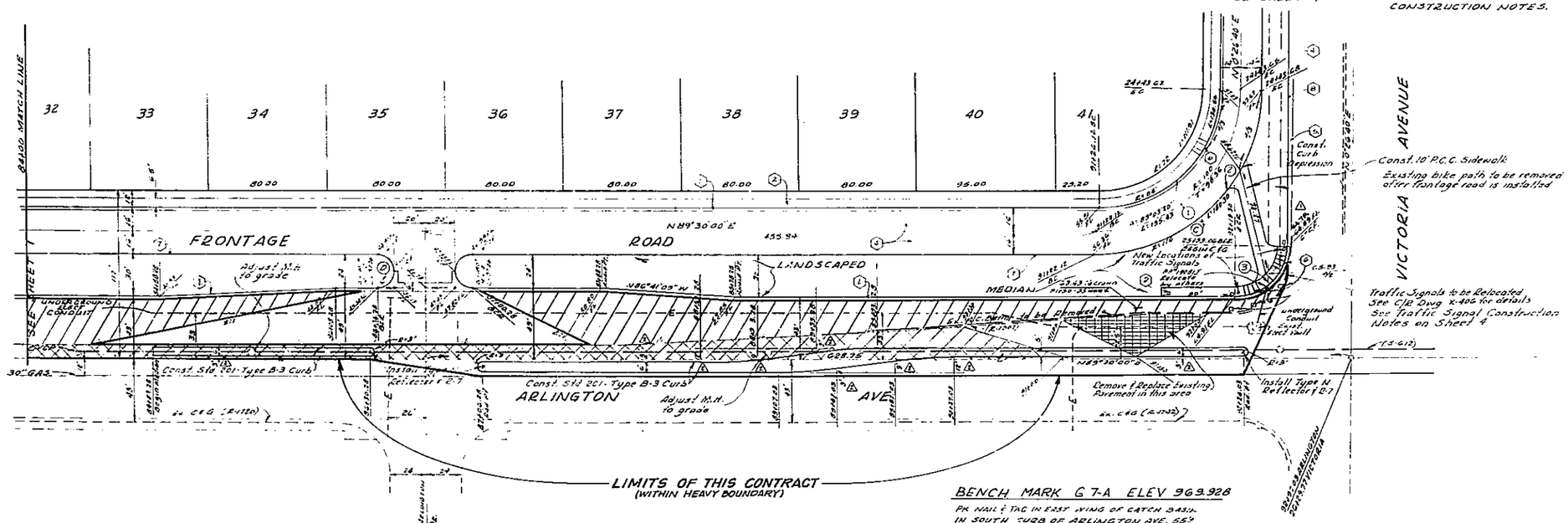

BENCH MARK G 7-A ELEV 969.928

PK NAIL & TAG IN EAST WING OF CATCH BASIN IN SOUTH CURB OF ARLINGTON AVE. 55' EAST OF ℄ OF VICTORIA.

CURB CURVE DATA

No	Δ	R	T	L
1	89°03'20"	84'	92'+3	130.54
2	89°03'20"	112'	113+10	173.33
3	89°03'20"	35	34+42	54.40

Denotes paving & base by City. Grading & tree removal, etc. by Developer

Denotes overlay ½" crest to be paid by Developer prior to City going to bid

*AS BUILT 3-77 KPT

ALBERT A. WEBB ASSOCIATES
CIVIL ENGINEERS
RIVERSIDE, CALIFORNIA
APPROVED BY [signature] DATE 3/25/76
R.E. No. 9876
75-246 FOR: KAUFMAN & BROAD F.B. 1030

MARK	REVISIONS	APPR.	DATE
4	Revised median location KPT		4/14/76
3	Left Alley Turnout Added Revision Mar 2 1976		3/4/76

DESIGNED BY RRC DRAWN BY RRC CHECKED BY

CITY OF RIVERSIDE, CALIFORNIA
PUBLIC WORKS DEPARTMENT

APPROVED BY	BY	DATE
PRINCIPAL ENGINEER		3/3
PARK DEPARTMENT		
TRAFFIC DIVISION		
CHIEF PUB. WKS. ENGR.		

APPROVED BY
DIRECTOR OF PUBLIC WORKS
DATE

TRACT NO. 7174
CITY PARTICIPATION
ARLINGTON AVENUE BETWEEN ANNA STREET AND VICTORIA AVENUE

SCALE: HORIZ. 1"=80' VERT. 1"=4'

ACCOUNT No. 30-575-583-07
DRAWING NUMBER
R-1872-A
SHEET 2 OF 2
75-246-A

ADAPTED FROM PLAN R-1872