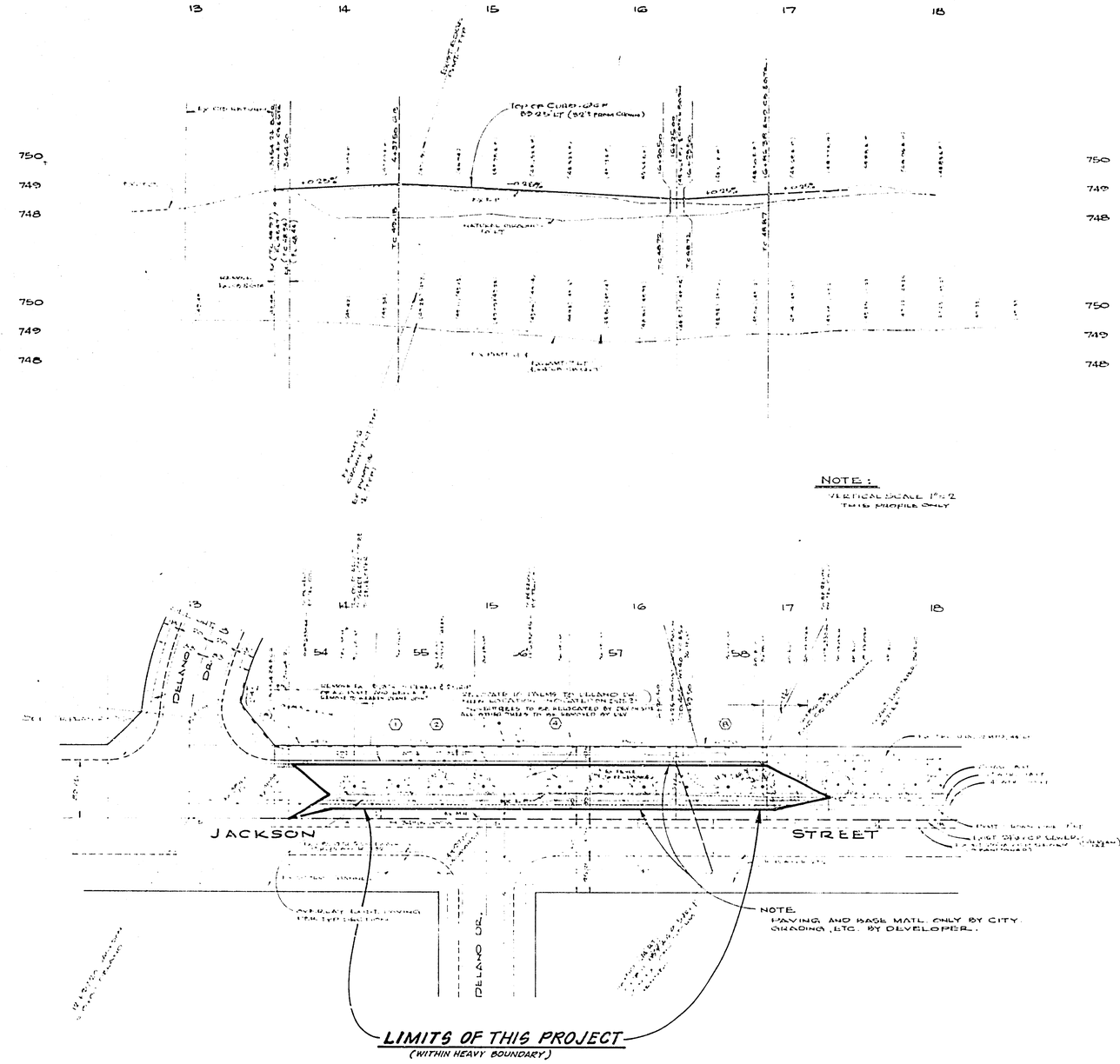

LIMITS OF THIS PROJECT
(WITHIN HEAVY BOUNDARY)

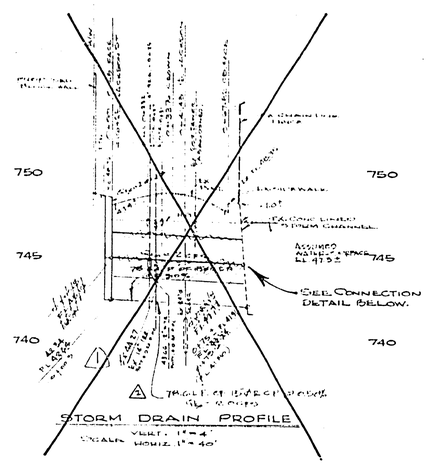

STORM DRAIN PROFILE
SCALE VERT. 1"=4' HORIZ. 1"=40'

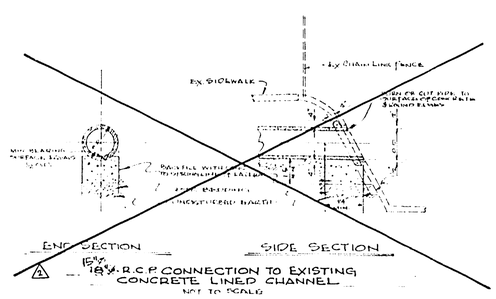

18" R.C.P. CONNECTION TO EXISTING CONCRETE LINED CHANNEL
NOT TO SCALE

CONSTRUCTION NOTES

1. CONSTRUCTION SHALL BE IN ACCORDANCE WITH STANDARD SPECIFICATIONS FOR PUBLIC WORKS CONSTRUCTION, 1976 EDITION.

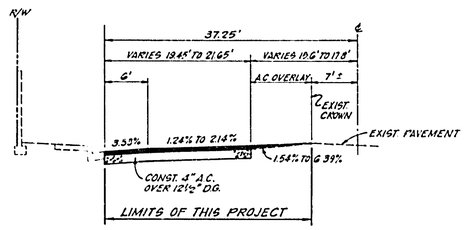

TYPICAL SECTION- JACKSON ST.
NOT TO SCALE
T.I. = 7

-CAUTION-
PACIFIC TELEPHONE
CABLES UNDERGROUND
BEFORE EXCAVATING
CALL COLLECT
7:30 A.M. to 5 P.M. After Hours & Holidays
24 HOUR SERVICE
FOR FREE CABLE LOCATING SERVICE

ALBERT A. WEBB ASSOCIATES
CIVIL ENGINEERS
RIVERSIDE, CALIFORNIA
APPROVED BY ____ DATE 2-4-76
R.E. No. ____
W.O. 75-75 FOR WOODHAVEN ENTERPRISES F.B. 102

MARK	REVISIONS	APPR	DATE

DESIGNED BY ____ DRAWN BY KPT CHECKED BY ____

CITY OF RIVERSIDE, CALIFORNIA
PUBLIC WORKS DEPARTMENT

APPROVED BY	BY	DATE
PRINCIPAL ENGINEER		
PARK DEPARTMENT		
TRAFFIC DIVISION		
CHIEF PUB. WKS. ENGR.		

APPROVED BY ____
DIRECTOR OF PUBLIC WORKS
DATE ____

STREET PLAN AND PROFILE
JACKSON STREET PAVEMENT PARTICIPATION WITH TRACT 5061
FROM 1364' NORTH OF CALIFORNIA AVE. TO 1726' NORTH OF CALIFORNIA AVE.
SCALE: HORIZ. 1"=40' VERT. 1"=2'

ACCOUNT No. 30-575-395-07
DRAWING NUMBER
R-1877-A
SHEET 1 OF 1
75-75 A

ADAPTED FROM PLAN R-1877