BENCH MARK ELEV. 791.24
R.R SPIKE IN POWER POLE NO. IG548-J
ON NLY. SIDE OF COLUMBUS 100 FT
WLY OF FREMONT.
F.B. 997/20-24

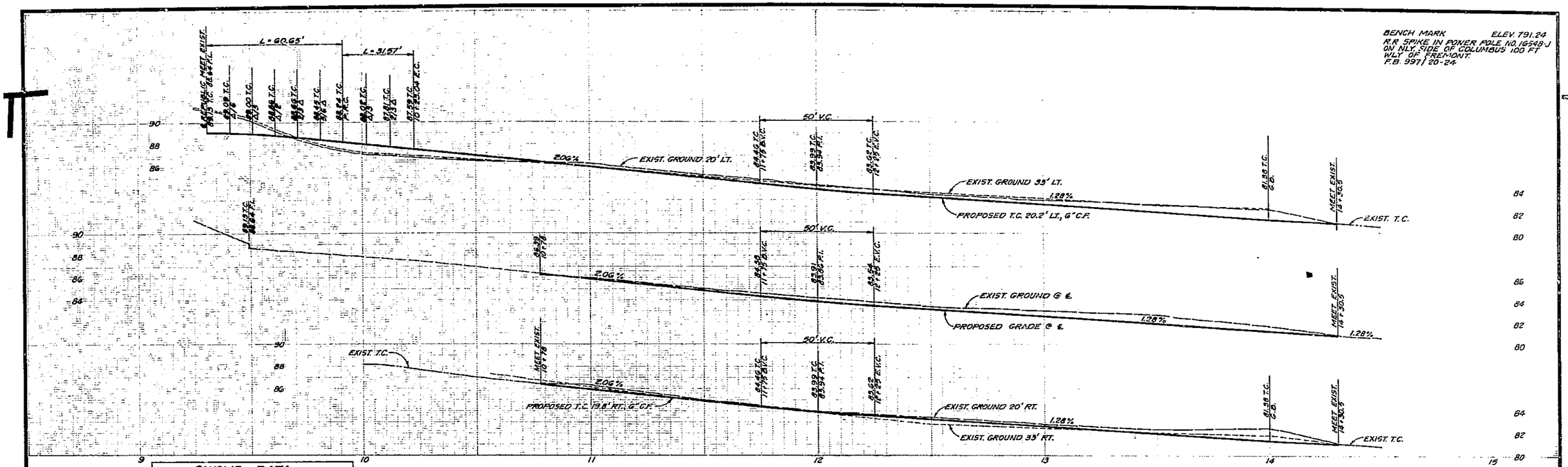

CURVE DATA				
NO.	R	Δ	L	T
1	70'	29°50'30"	31.57'	16.06'
2	30'	119°50'30"	60.65'	

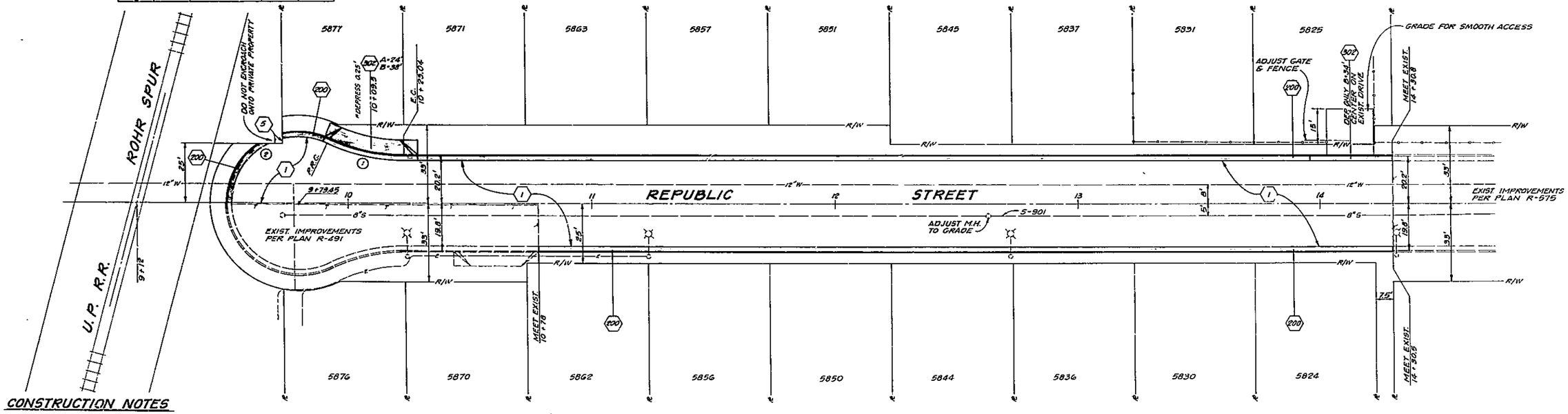

CONSTRUCTION NOTES

1. CONSTRUCTION TO BE IN ACCORDANCE WITH STANDARD SPECIFICATIONS FOR PUBLIC WORKS CONSTRUCTION, 1976 EDITION AND CITY OF RIVERSIDE STANDARD DRAWINGS.

(200) CONSTRUCT CURB & GUTTER PER STANDARD DRAWING NO. 200, 6" C.F.

(302) CONSTRUCT DRIVEWAY APPROACH PER STANDARD DRAWING NO. 302.

(1) INSTALL 3½" A.C. OVER 7" D.G. BASE.

2. REMOVE EXISTING REDWOOD HEADERS.

3. SWEEP CLEAN EXISTING STREET IMPROVEMENTS BETWEEN STA. 9+50 & 10+78.

4. SEAL COAT ENTIRE PAVED AREA BETWEEN STA. 9+50 & 14+30.

(5) INSTALL REDWOOD HEADER ALONG PROPERTY LINE.

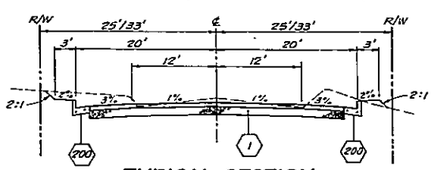

TYPICAL SECTION
NOT TO SCALE

MARK	REVISIONS	APPR	DATE

DESIGNED BY MJK DRAWN BY KPT CHECKED BY

CITY OF RIVERSIDE
PUBLIC WORKS DEPARTMENT

APPROVED BY
PRINCIPAL ENGINEER
PARK DEPARTMENT
TRAFFIC DIVISION
CHIEF P.W. ENGINEER

APPROVED BY
PUBLIC WORKS DIRECTOR
DATE 4/22/77

*AS BUILT 12-27 KPT

INDEXED R.R.

REPUBLIC STREET
ASSESSMENT DISTRICT NO. 2
(STREET)
170' SOUTH OF INDUSTRIAL AVENUE
TO ROHR SPUR

HORIZ. SCALE 1" = 20' VERT. SCALE: 1" = 4'

ACCOUNT NO 84-451-651

R-1879

SHEET 1 OF 1

FILE NO.