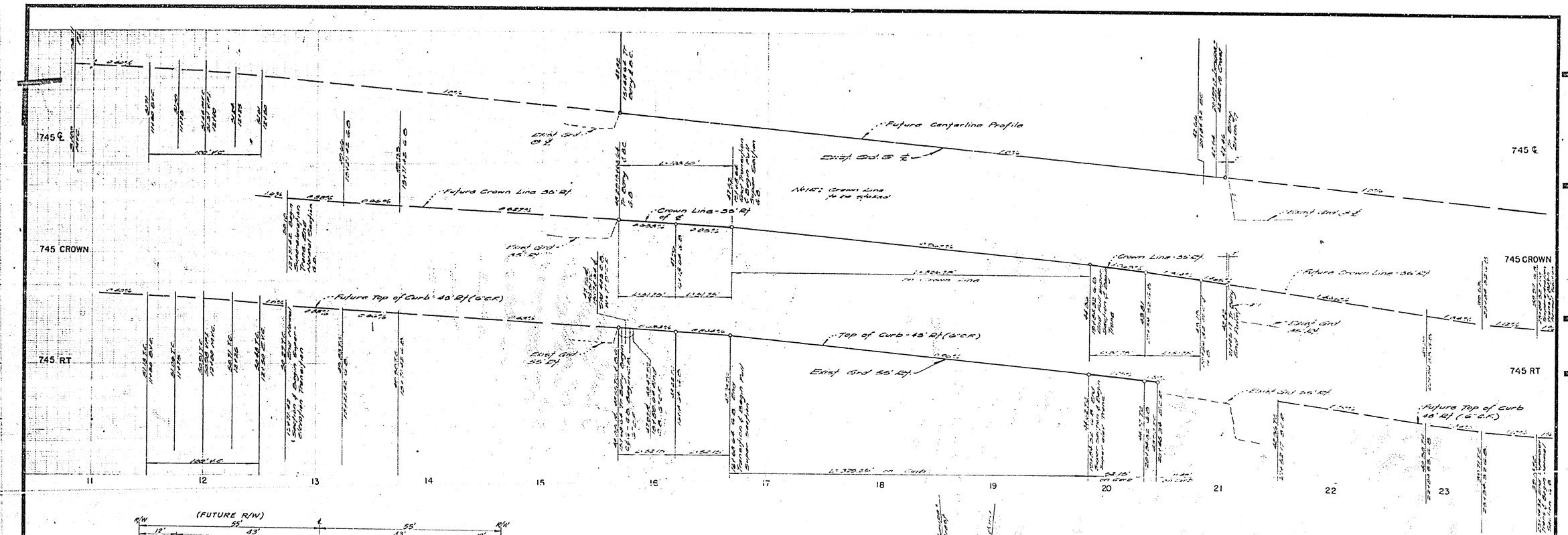


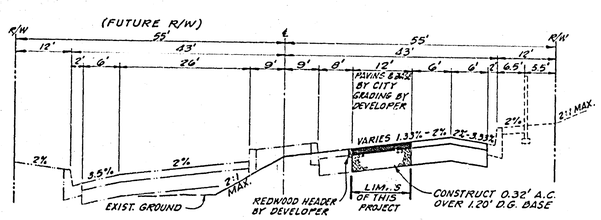


TYPICAL SECTION
NOT TO SCALE
T.I. = 7

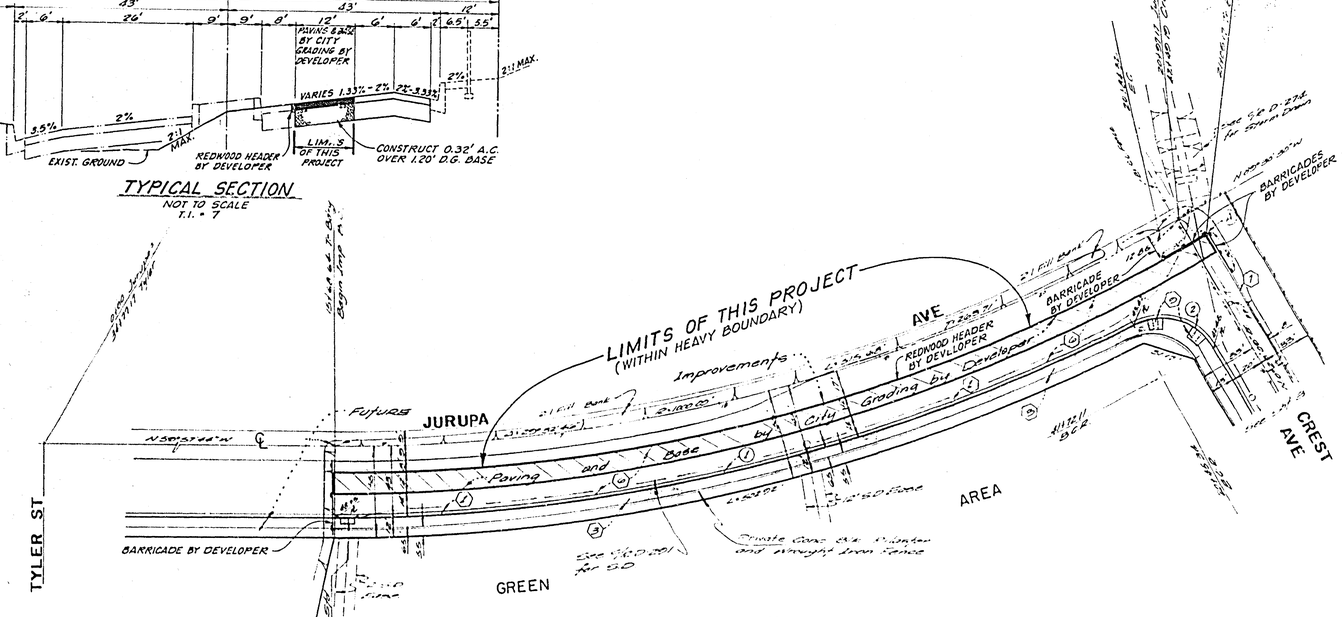


## CONSTRUCTION NOTES

1. CONSTRUCTION SHALL BE IN ACCORDANCE WITH STANDARD SPECIFICATIONS FOR PUBLIC WORKS CONSTRUCTION, 1976 EDITION.

CURB CURVE DATA

| No | Δ | R | L | T |
|---|---|---|---|---|
| 1 | 29°18'46" | 1043.00' | 407.20' | 208.42' |
| 2 | 90°00'00" | 35.00 | 55.55' | 35.00' |

BENCH MARK

Ck Nail in Conc Curb on Tyler St, on ℄ Jurupa, provided per City of Riverside CD Nail - Elev 778.21 (Adjusted to G.R. Datum Elev 778.00 in Sept 1973)

ALBERT A. WEBB ASSOCIATES
CIVIL ENGINEERS
RIVERSIDE, CALIFORNIA
APPROVED BY R.E. Nameroff DATE 4-6-76
R.E. No. 18044
PLAN 75-194 FOR Andrews Dev Co F.B. 1035

| MARK | REVISIONS | APPR | DATE |
|---|---|---|---|
| | | | |

DESIGNED BY Rd DRAWN BY EKF CHECKED BY

CITY OF RIVERSIDE, CALIFORNIA
PUBLIC WORKS DEPARTMENT

| APPROVED BY | BY | DATE |
|---|---|---|
| PRINCIPAL ENGINEER | | 7/21/76 |
| PARK DEPARTMENT | | |
| TRAFFIC DIVISION | | |
| CHIEF PUB WKS ENGR | | 7-23 |

APPROVED BY
DIRECTOR OF PUBLIC WORKS
DATE

STREET PLAN AND PROFILE
JURUPA AVENUE PAVEMENT
CITY PARTICIPATION
WITH TRACT 6537-2
WEST OF CREST AVENUE

SCALE: Horiz 1"=40' Vert 1"=4'

ACCOUNT No. 30-575-330-07
DRAWING NUMBER R-1884-A
SHEET 1 OF 1
75-194-A

ADAPTED FROM PLAN R-1884