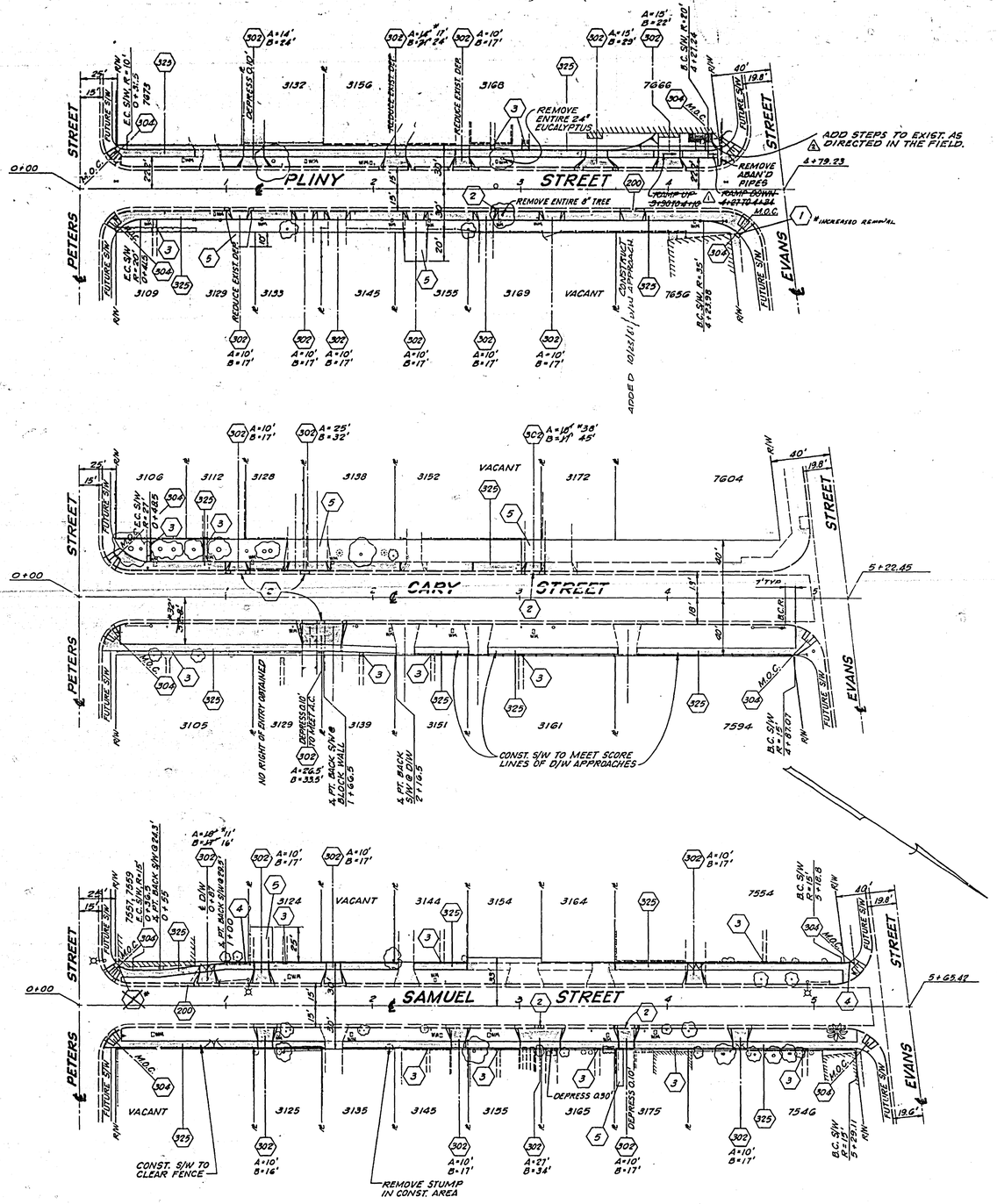


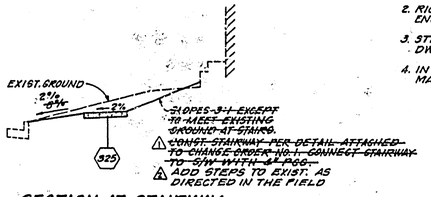


## SECTION AT STAIRWAY

7666 EVANS STREET

## CONSTRUCTION NOTES

1. CONSTRUCTION SHALL BE IN ACCORDANCE WITH STANDARD SPECIFICATIONS FOR PUBLIC WORKS CONSTRUCTION, 1976 EDITION AND CITY OF RIVERSIDE STD. DWGS.
2. RIGHT OF ENTRY HAS BEEN OBTAINED WHERE CONSTRUCTION IS SHOWN TO ENCROACH ONTO PRIVATE PROPERTY.
3. STREET NAME SIGNS WHICH REQUIRE RELOCATION SHALL BE SET PER STD. DWG. NO. 662A, TRAFFIC SIGNS PER STD. DWG. NO. 666.
4. IN CURB SIDEWALKS PROVIDE 4"x4" BLOCKOUTS 1'-0" BEHIND CURB FACE FOR MAIL BOXES. INSTALL POSTS WITH MAIL BOXES AT 42"-48" ABOVE SIDEWALK.

## CONSTRUCTION LEGEND

- (200) CONST. CURB & GUTTER PER STD. DWG. NO. 200.
- (302) CONST. DRIVEWAY APPROACH PER STD. DWG. NO. 302.
- (304) CONST. WHEELCHAIR RAMP PER STD. DWG. NO. 304.
- (325) CONST. SIDEWALK PER STD. DWG. NO. 325.
- (1) REMOVE PART OF PCC SLAB FOR INSTALLATION OF SIDEWALK. FINISH SAWED SURFACE AS DIRECTED.
- (2) LENGTHEN EXISTING DRIVEWAY APPROACH.
- (3) MATCH WALKWAY OR STEPS TO SIDEWALK.
- (4) PROPERTY OWNER HAS BEEN NOTIFIED TO CLEAR FENCE FROM STREET R/W. CONTRACTOR SHALL REMOVE ANY REMAINING INTERFERING FENCES AND MAKE AVAILABLE TO PROPERTY OWNER.
- (5) GRADE DRIVEWAY
- (6) GRADE 3:1 SLOPE ON PRIVATE PROPERTY.

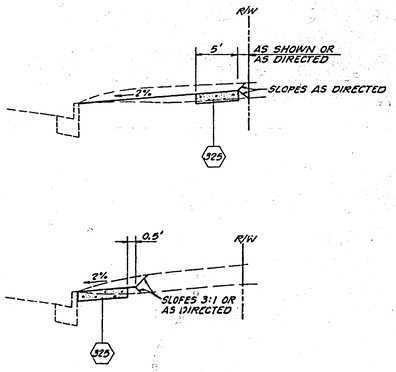


## TYPICAL SECTIONS

NOT TO SCALE

*AS BUILT 8-73 KPT

| MARK | REVISIONS | APPD | DATE |
|---|---|---|---|
| 2 | Revised stairs for 7666 Pliny. KPT | RW | 12/4/77 |
| 1 | Added stairs for 7666 Pliny. Change Order No. 1. KPT | WS | 11-30-77 |

DESIGNED BY KPT DRAWN BY KPT CHECKED BY

CITY OF RIVERSIDE
PUBLIC WORKS DEPARTMENT

APPROVED BY: RW 7/15; WS 7/28; DRC 7/15; Wally 7/15
APPROVED BY: PUBLIC WORKS DIRECTOR
DATE 7-15-77

SAMUEL, CARY, PLINY STREETS
BETWEEN EVANS STREET
AND PETERS STREET

HCD PROJECTS 1976-77

HORIZ. SCALE: 1" = 40' VERT. SCALE: 1" =

INDEXED B.R.
ACCOUNTS 13-330-463

R-1926

SHEET 1 OF 1

FILE NO.

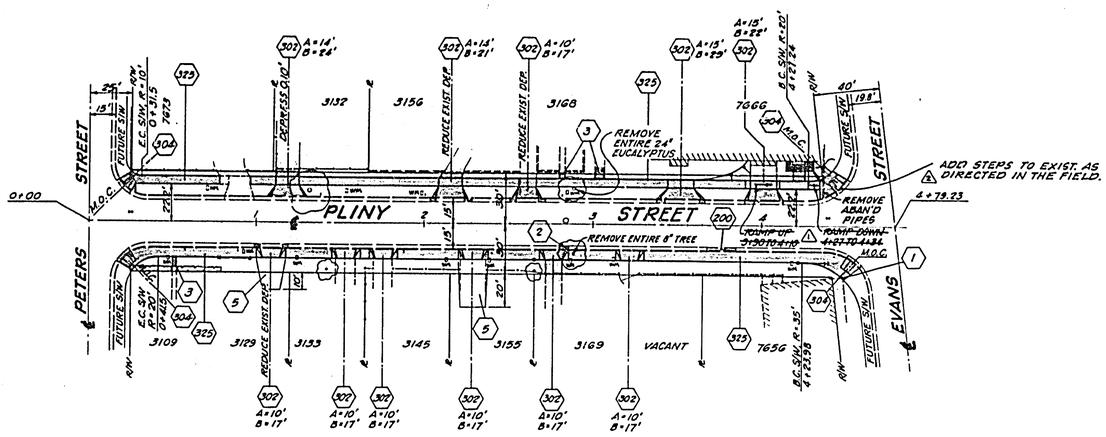


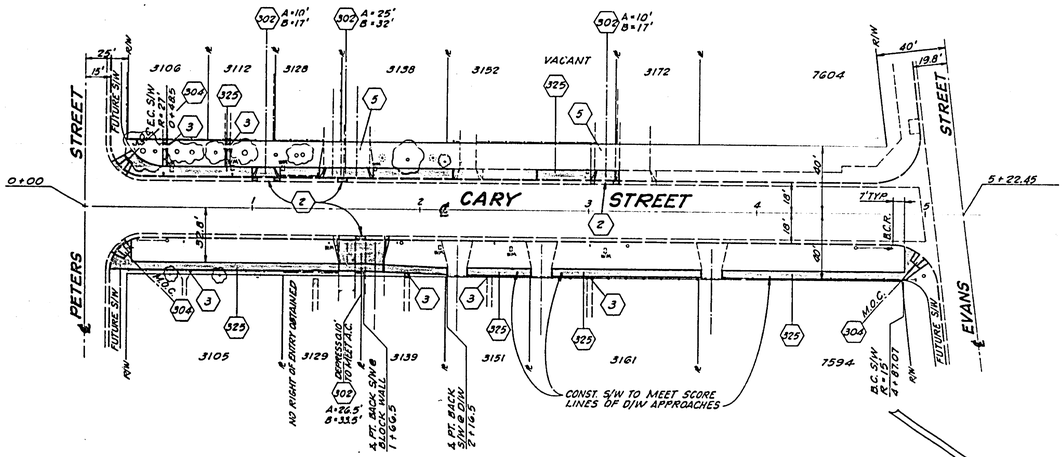


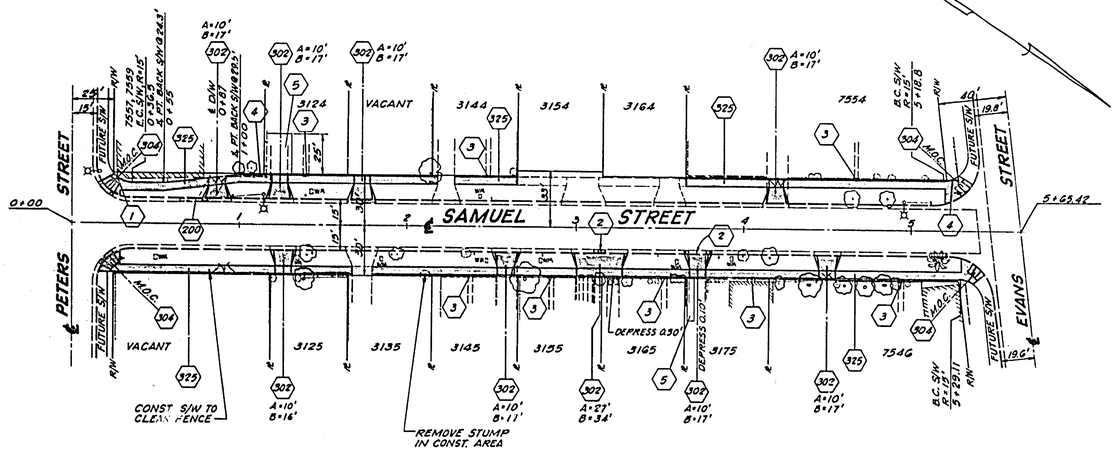


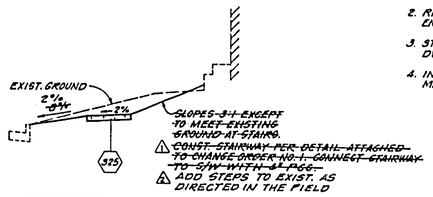


## SECTION AT STAIRWAY

7666 EVANS STREET

## CONSTRUCTION NOTES

1. CONSTRUCTION SHALL BE IN ACCORDANCE WITH STANDARD SPECIFICATIONS FOR PUBLIC WORKS CONSTRUCTION, 1976 EDITION AND CITY OF RIVERSIDE STD. DWGS.
2. RIGHT OF ENTRY HAS BEEN OBTAINED WHERE CONSTRUCTION IS SHOWN TO ENCROACH ONTO PRIVATE PROPERTY.
3. STREET NAME SIGNS WHICH REQUIRE RELOCATION SHALL BE SET PER STD. DWG. NO. 666A, TRAFFIC SIGNS PER STD. DWG. NO. 666.
4. IN CURB SIDEWALKS PROVIDE 4" x 4" BLOCKOUTS 1'-0" BEHIND CURB FACE FOR MAIL BOXES. INSTALL POSTS WITH MAIL BOXES AT 42" - 48" ABOVE SIDEWALK.

## CONSTRUCTION LEGEND

- (200) CONST. CURB & GUTTER PER STD. DWG. NO. 200.
- (302) CONST. DRIVEWAY APPROACH PER STD. DWG. NO. 302.
- (304) CONST. WHEELCHAIR RAMP PER STD. DWG. NO. 304.
- (325) CONST. SIDEWALK PER STD. DWG. NO. 325.
- (1) REMOVE PART OF PCC SLAB FOR INSTALLATION OF SIDEWALK. FINISH SAWED SURFACE AS DIRECTED.
- (2) LENGTHEN EXISTING DRIVEWAY APPROACH.
- (3) MATCH WALKWAY OR STEPS TO SIDEWALK.
- (4) PROPERTY OWNER HAS BEEN NOTIFIED TO CLEAR FENCE FROM STREET R/W. CONTRACTOR SHALL REMOVE ANY REMAINING INTERFERING FENCES AND MAKE AVAILABLE TO PROPERTY OWNER.
- (5) GRADE DRIVEWAY
- (6) GRADE 3:1 SLOPE ON PRIVATE PROPERTY.

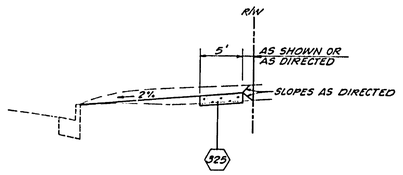


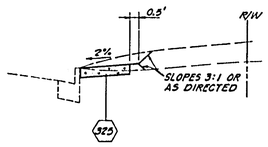


## TYPICAL SECTIONS

NOT TO SCALE

| | | | |
|---|---|---|---|
| 1 Revised stairs per Field Change Order No. 1 KPT | Hans | Hans | TKD 11/6/77 |
| 2 Revised Sheet No. 1 per Change Order No. 1 KPT | Hans | Hans | Wdg 11-30-77 |

REVISIONS

DESIGNED BY Hans DRAWN BY KPT CHECKED BY

CITY OF RIVERSIDE
PUBLIC WORKS DEPARTMENT

APPROVED: John Walsh, PUBLIC WORKS DIRECTOR
DATE 7-15-77

SAMUEL, CARY, PLINY STREETS
BETWEEN EVANS STREET
AND PETERS STREET

HCD PROJECTS 1976-77

HORIZ. SCALE: 1" = 40' VERT. SCALE: 1" =

ACCOUNT NO. 15-550-468

R-1926

SHEET 1 OF 1

FILE NO.