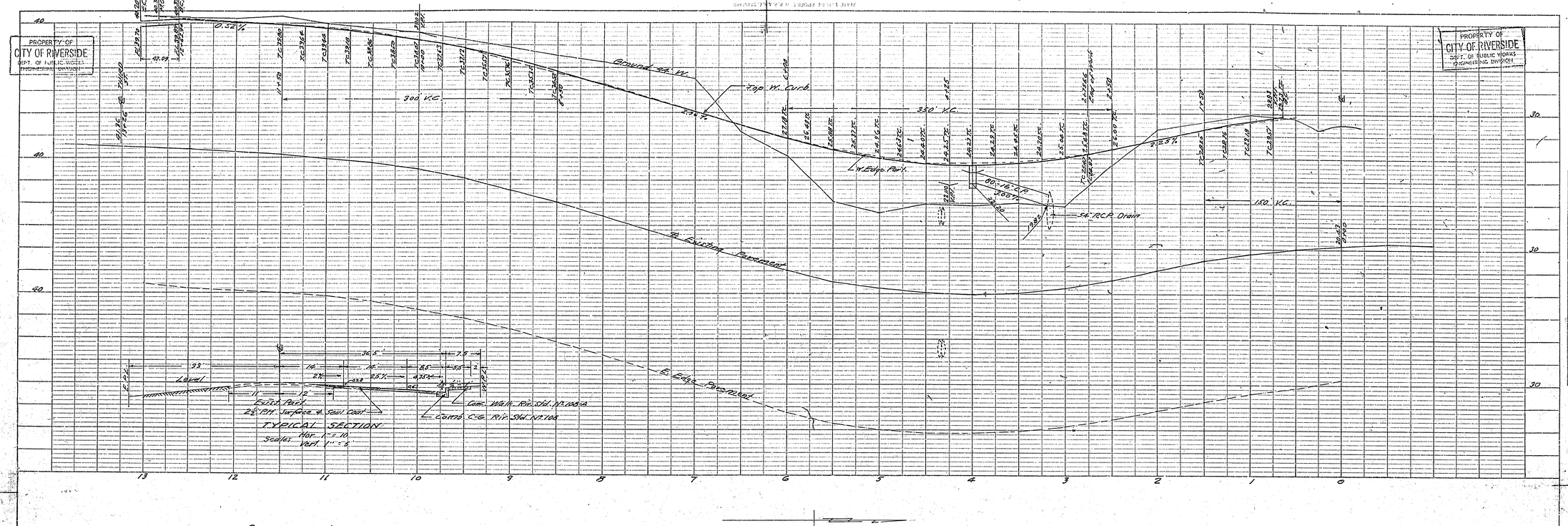

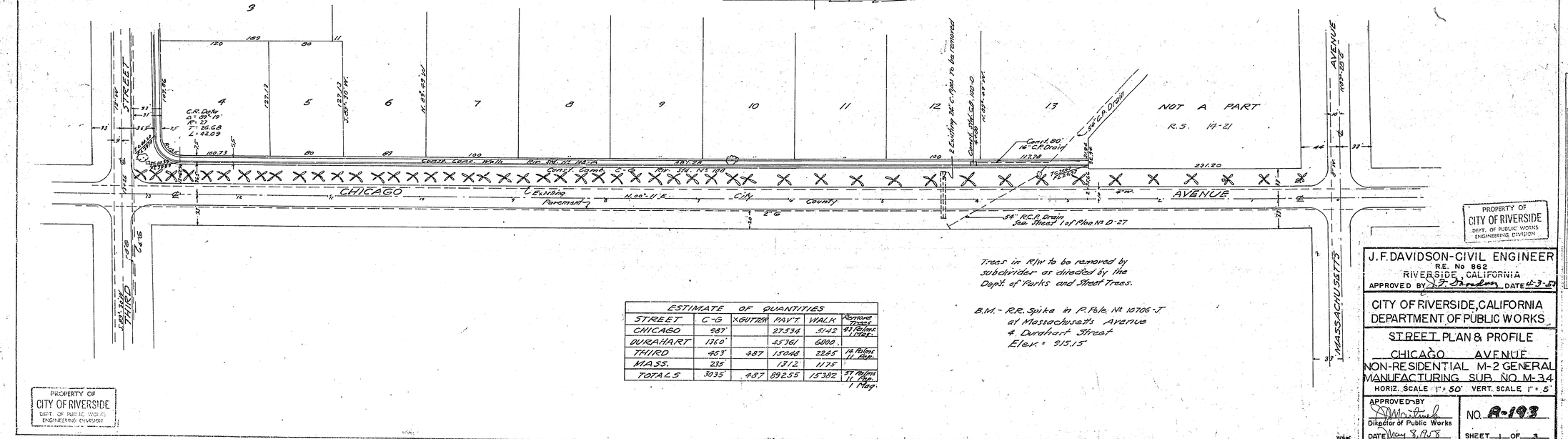

ESTIMATE OF QUANTITIES					
STREET	C-G	X-GUTTER	PAV'T.	WALK	Remove Trees
CHICAGO	987'		27534	5142	43 Palms 1 Elec.
DURAHART	1360'		45361	6000	
THIRD	453'	487	13044	2265	14 Palms 11 Elec.
MASS.	235'		1312	1175	
TOTALS	3035'	487	89255	15382	57 Palms 11 Elec. 1 Map.

J. F. DAVIDSON-CIVIL ENGINEER
R.E. No 862
RIVERSIDE, CALIFORNIA
APPROVED BY J. F. Davidson DATE 6-3-54

CITY OF RIVERSIDE, CALIFORNIA
DEPARTMENT OF PUBLIC WORKS

STREET PLAN & PROFILE
CHICAGO AVENUE
NON-RESIDENTIAL M-2 GENERAL MANUFACTURING SUB. NO. M-34

HORIZ. SCALE 1" = 50' VERT. SCALE 1" = 5'

APPROVED BY
Director of Public Works
DATE May 8, 1958

NO. R-193
SHEET 1 OF 3
F.B. 632-20

PROPERTY OF CITY OF RIVERSIDE DEPT. OF PUBLIC WORKS ENGINEERING DIVISION

PROFILE
SURVEYED
PLOTTED
HORIZ. & VERT. CHECKED
NOTE BOOK NO.
S. M. NOTED
STRUCTURE NOTATIONS CAPTIONS
BY
DATE

PLAN
SURVEYED
PLOTTED
HORIZ. & VERT. CHECKED
NOTE BOOK NO.
BY
DATE

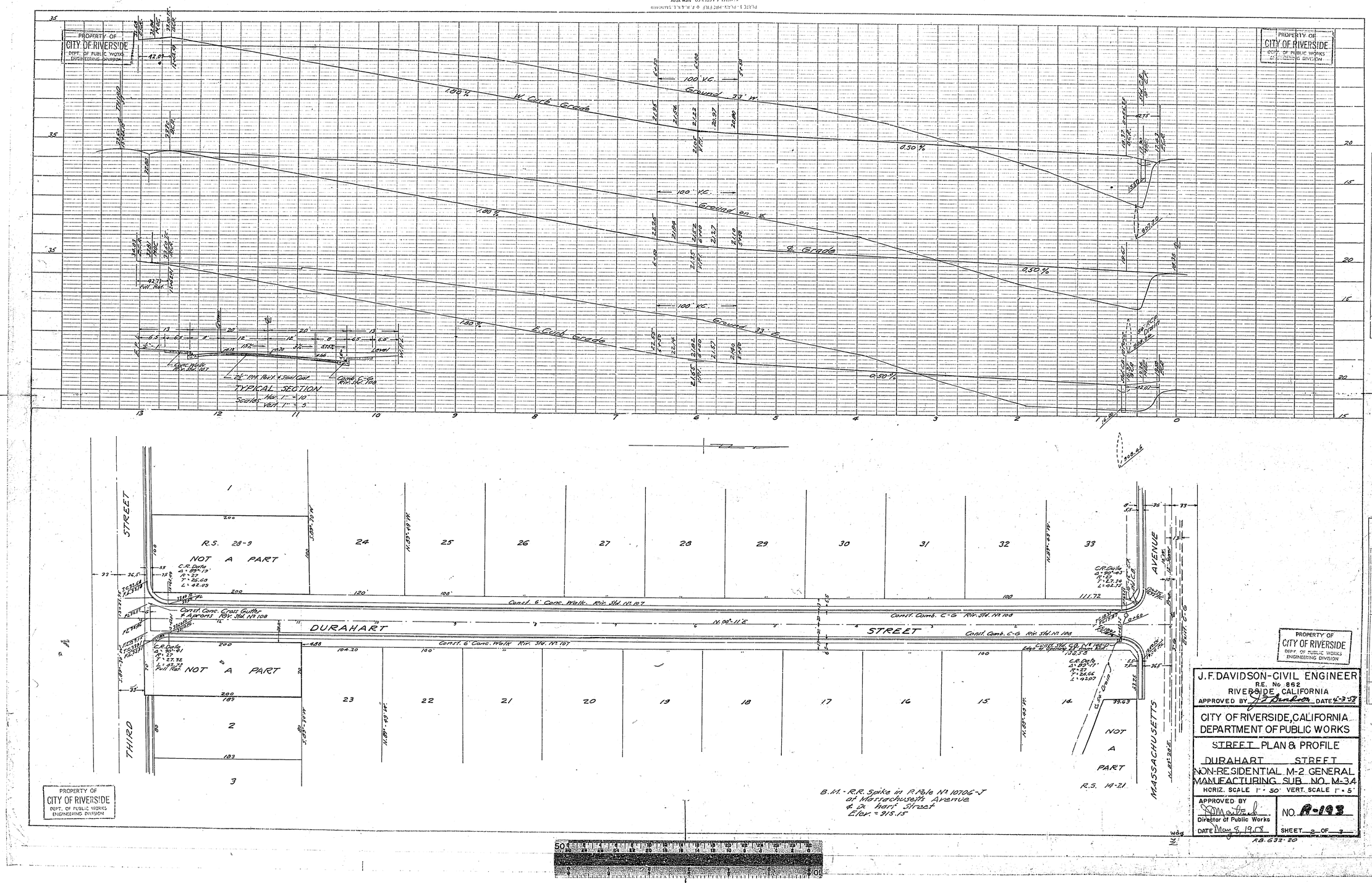
PROPERTY OF
CITY OF RIVERSIDE
DEPT. OF PUBLIC WORKS
ENGINEERING DIVISION
W. Curb Grade
Ground 33' W.
100' V.C.
1.80%
0.50%
Ground on ℄
℄ Grade
E. Curb Grade
Ground 33' E.
TYPICAL SECTION
Scales Hor. 1" = 10'
Vert. 1" = 5'
R.S. 28-9
NOT A PART
DURAHART
STREET
THIRD
STREET
MASSACHUSETTS
AVENUE
Const. 6' Conc. Walk. Riv. Std. No. 107
Const. Conc. Cross Gutter & Aprons Riv. Std. No. 108
Const. Comb. C-G Riv. Std. No. 108
R.S. 14-21
B.M. - R.R. Spike in P. Pole No. 10706-J at Massachusetts Avenue & Durahart Street Elev. = 915.15
PROFILE
PLAN
J.F. DAVIDSON-CIVIL ENGINEER
R.E. No. 862
RIVERSIDE, CALIFORNIA
APPROVED BY J.F. Davidson DATE 4-3-58
CITY OF RIVERSIDE, CALIFORNIA
DEPARTMENT OF PUBLIC WORKS
STREET PLAN & PROFILE
DURAHART STREET
NON-RESIDENTIAL M-2 GENERAL MANUFACTURING SUB. NO. M-34
HORIZ. SCALE 1" = 50' VERT. SCALE 1" = 5'
APPROVED BY
Director of Public Works
DATE May 8, 1958
NO. R-193
SHEET 2 OF 3
R.B. 632-20

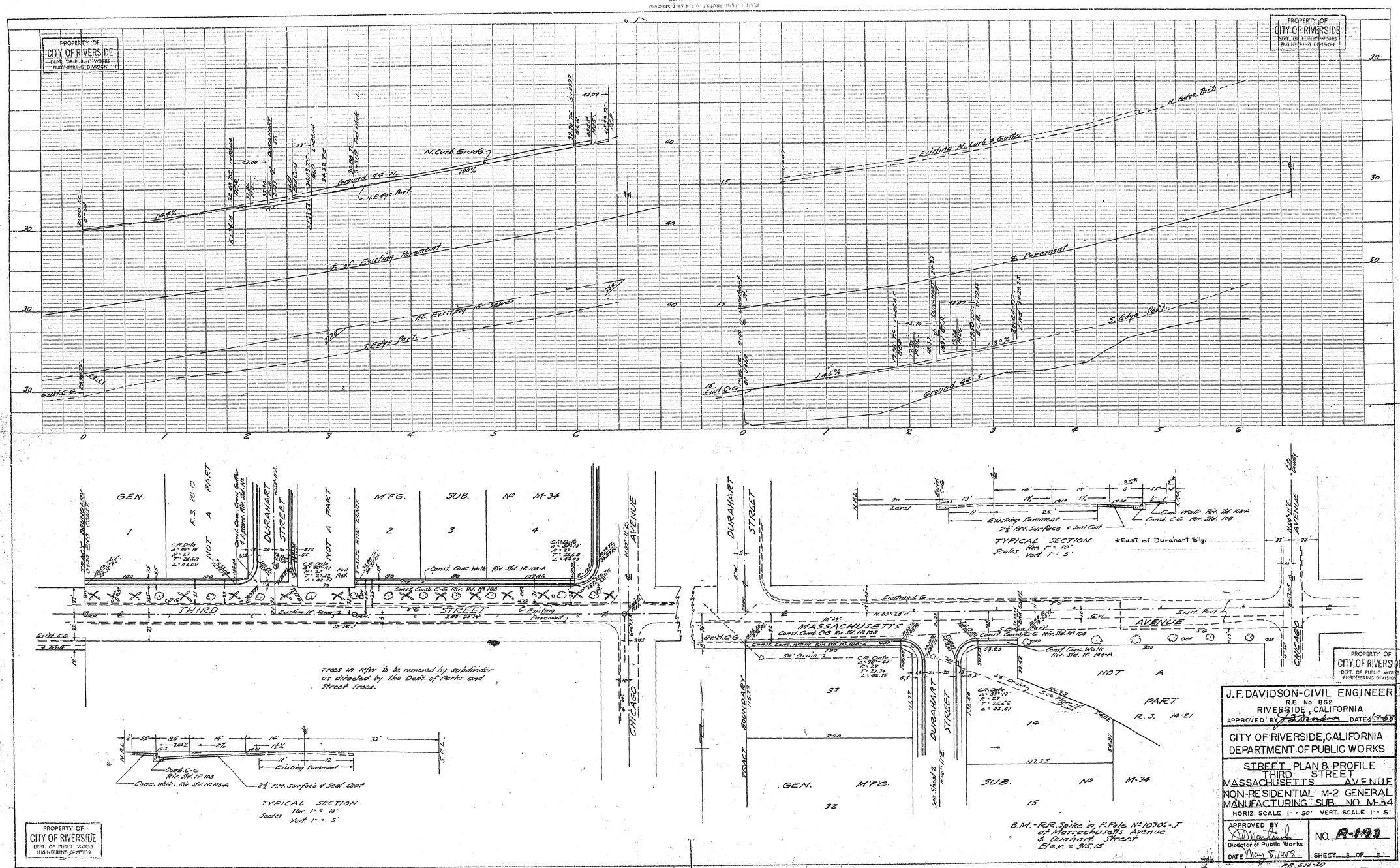

PROFILE
SURVEYED
PLOTTED
GRADES CHECKED
B.M. NOTED
STRUCTURE ADV'NT'N CHKD.
NOTE BOOK
NO.
BY
DATE

PLAN
SURVEYED
PLOTTED
ALIGNMENT CHECKED
RT. OF WAY CHECKED
NOTE BOOK
NO.
BY
DATE

J.F. DAVIDSON-CIVIL ENGINEER
R.E. No 862
RIVERSIDE, CALIFORNIA
APPROVED BY [signature] DATE 1-3-58

CITY OF RIVERSIDE, CALIFORNIA
DEPARTMENT OF PUBLIC WORKS

STREET PLAN & PROFILE
THIRD STREET
MASSACHUSETTS AVENUE
NON-RESIDENTIAL M-2 GENERAL
MANUFACTURING SUB. NO. M-34
HORIZ. SCALE 1" = 50' VERT. SCALE 1" = 5'

APPROVED BY [signature]
Director of Public Works
DATE May 8, 1958

NO. R-193
SHEET 3 OF 3

R.B. 632-20