BM. E4-G
FOUND ½" I.P. IN CAPPED WELL AT THE INTERSECTION OF CENTERLINE OF VICTORIA AVE & HARRISON STREET
ELEV. 856.399

SCALE
Horizontal: 1" = 40'
Vertical: 1" = 4'

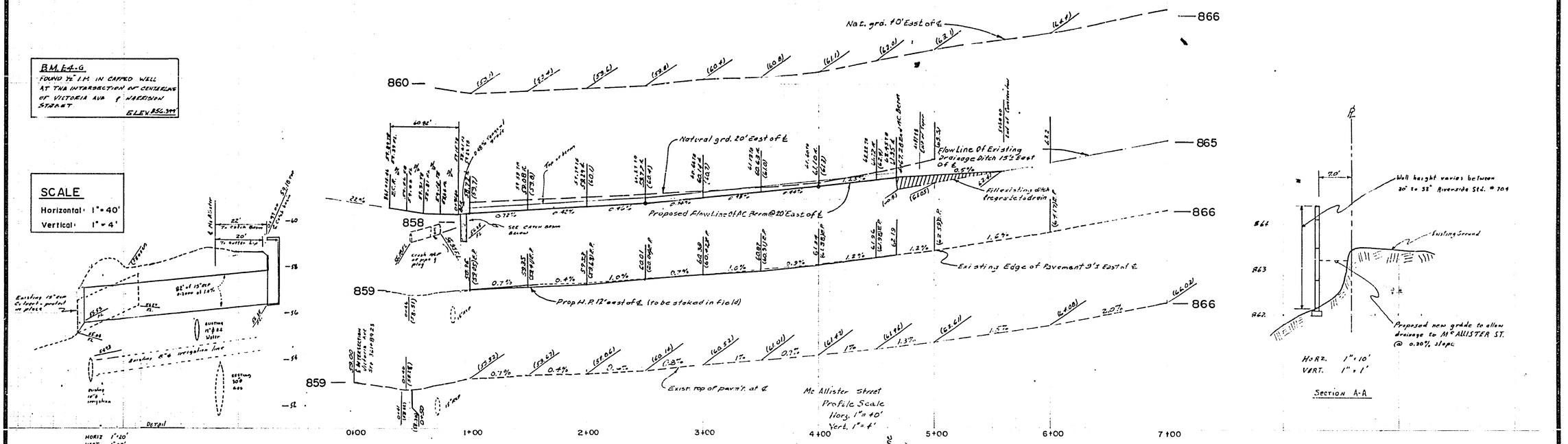

NOTE:
The Gage Canal Company shall be given 48 hour notification prior to any work in or around irrigation facilities. Telephone number (714) 683-6228

GENERAL NOTES:

1. It shall be the responsibility of the contractor to clear the right of way in accordance with the provisions of law as it affects each utility including irrigation lines and appurtenances and at no cost to the city.
2. Construction shall be in accordance with the City of Riverside, Department of Public Works, Standard Drawings, and the Standard Specifications for Public Works Construction, 1976 Edition.
3. Trim edge of existing pavement where new pavement joins to a smooth, straight line. Construct match-up paving as shown on plan and overlay paving as directed in the field to produce a smooth section.
4. AC Berm shall be staked with 3' offset at 25' intervals.
5. All flagged elevations shall be staked in the field by the private engineer.
6. All overhanging tree limbs that are less than 15' above the street grade shall be trimmed back.
7. Unless otherwise indicated (remove or relocate) all trees, bushes, powerpoles, etc. within R/W shall remain.
8. Bridle path to meander around existing irrigation standpipes and trees approximately 460'± in length from Mc Allister Street northeasterly along Victoria Ave. from approximate station 358+80 to 361+40.

"The private engineer signing these plans is responsible for assuring the accuracy and acceptability of the work hereon. In the event of discrepancies arising during construction as a result of errors or omissions, the private engineer shall be responsible for determining an acceptable solution and revising the plans for approval by the City."

SR 916 R=57

GAGE CANAL CO. APPROVAL ON IRRIGATION FACILITIES
By [signature] DATE 3/25/77

krueper engineering & associates
civil engineering • land surveying
568 north mountain view, suite 230
san bernardino, california 92401
884-2171
Date JULY 76 | Calif. Reg. No. 12953

MARK	REVISIONS	APPR.	DATE
1	Remove Sycamore trees R/D	[illegible]	4/15/77

DESIGNED BY ___ DRAWN BY R.G. CHECKED BY K.P.

CITY OF RIVERSIDE, CALIFORNIA
DEPARTMENT OF PUBLIC WORKS

APPROVED BY	BY	DATE
PRINCIPAL ENGINEER	[illegible]	4/15
PARK DEPARTMENT	[illegible]	7-15-77
TRAFFIC DIVISION	[illegible]	[illegible]
CHIEF P. W. ENGR.	[illegible]	4-15

APPROVED BY [signature]
DIRECTOR OF PUBLIC WORKS
DATE 4-15-77

IMPROVEMENT PLAN
Mc ALLISTER STREET
PARCEL MAP NO. 8079

INDEXED Z.A.
PROJECT NO. R-1957
SHEET 1 OF 2
HORIZ. SCALE: 1" = 40' VERT. SCALE: 1" = 4'
FILE NO.

B.M. E4-G
FOUND ½" I.P. IN CAPPED WELL AT THE INTERSECTION OF CENTERLINES OF VICTORIA AVE & HARGISSION STREET
ELEV. 854.349'

SCALE
Horizontal 1" = 40'
Vertical 1" = 4'

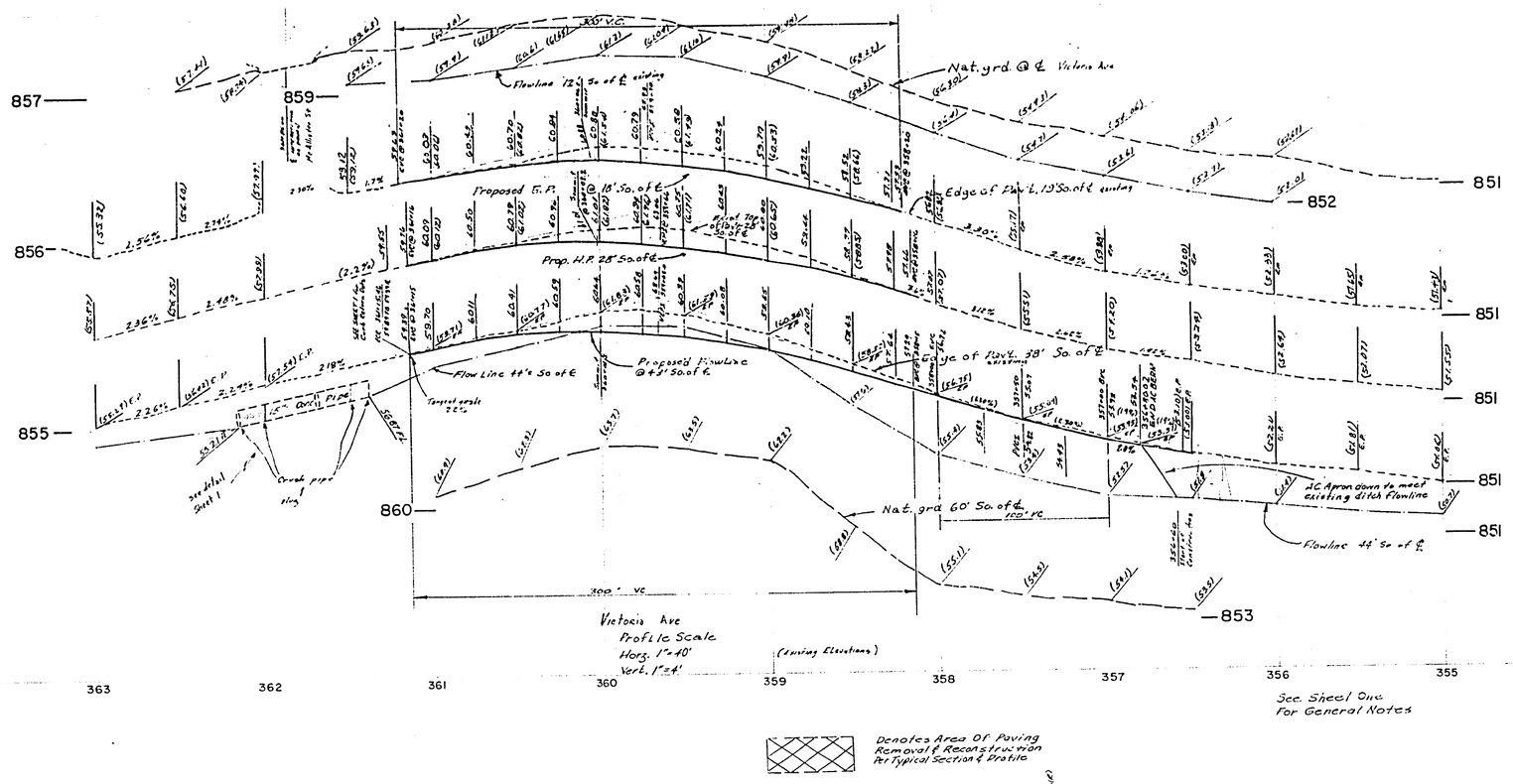

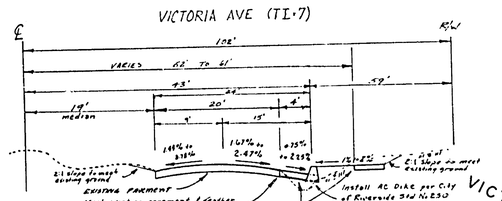

STA 356+80.02 TO 358+15.00

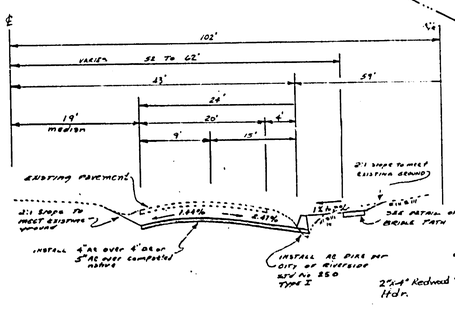

STA 358+15.00 TO 361+20.00

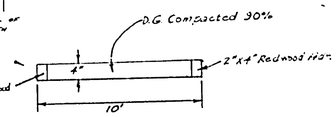

BRIDLE PATH

Denotes Area Of Paving Removal & Reconstruction Per Typical Section & Profile

NOTE
All Trees and Signs to remain unless otherwise noted

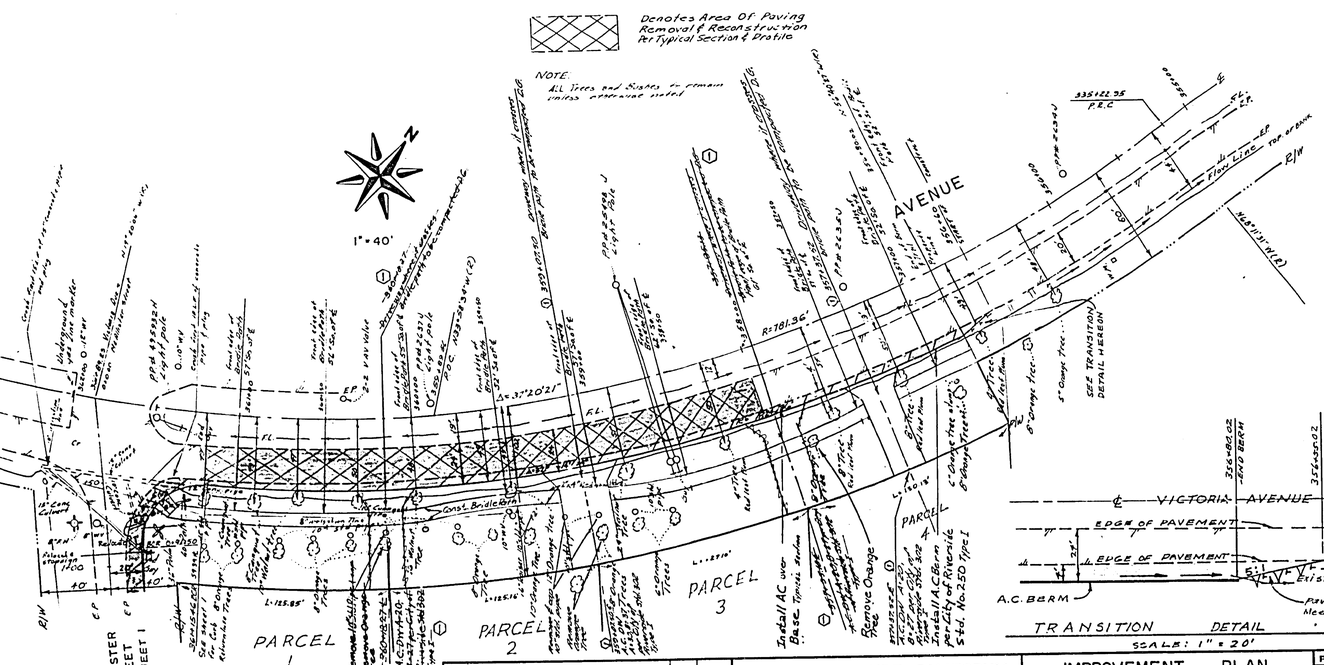

GAGE CANAL CO. APPROVAL OF IRRIGATION FACILITIES
BY _____ DATE 3/25/77

krueper engineering & associates
civil engineering · land surveying
568 north mountain view, suite 230
san bernardino, california 92401
884-2159
Date JULY 76 Calif Reg. No. 12953

MARK	REVISIONS	APPR.	DATE
1	Revised Alignment per City Council Action of March 22, 1977		4-15-77

DESIGNED BY ____ DRAWN BY R.G. CHECKED BY K.P.

CITY OF RIVERSIDE, CALIFORNIA
DEPARTMENT OF PUBLIC WORKS

APPROVED BY	BY	DATE
PRINCIPAL ENGINEER		4/15
PARK DEPARTMENT		4-15-77
TRAFFIC DIVISION		4-15
CHIEF P. W. ENGR.		4-15

APPROVED BY _____
DIRECTOR OF PUBLIC WORKS
DATE 4-15-77

IMPROVEMENT PLAN
VICTORIA AVENUE
PARCEL MAP NO. 8079

HORIZ. SCALE: 1" = 40' VERT. SCALE: 1" = 4'

PROJECT NO. R-1957
SHEET 2 OF 2
FILE NO. 1