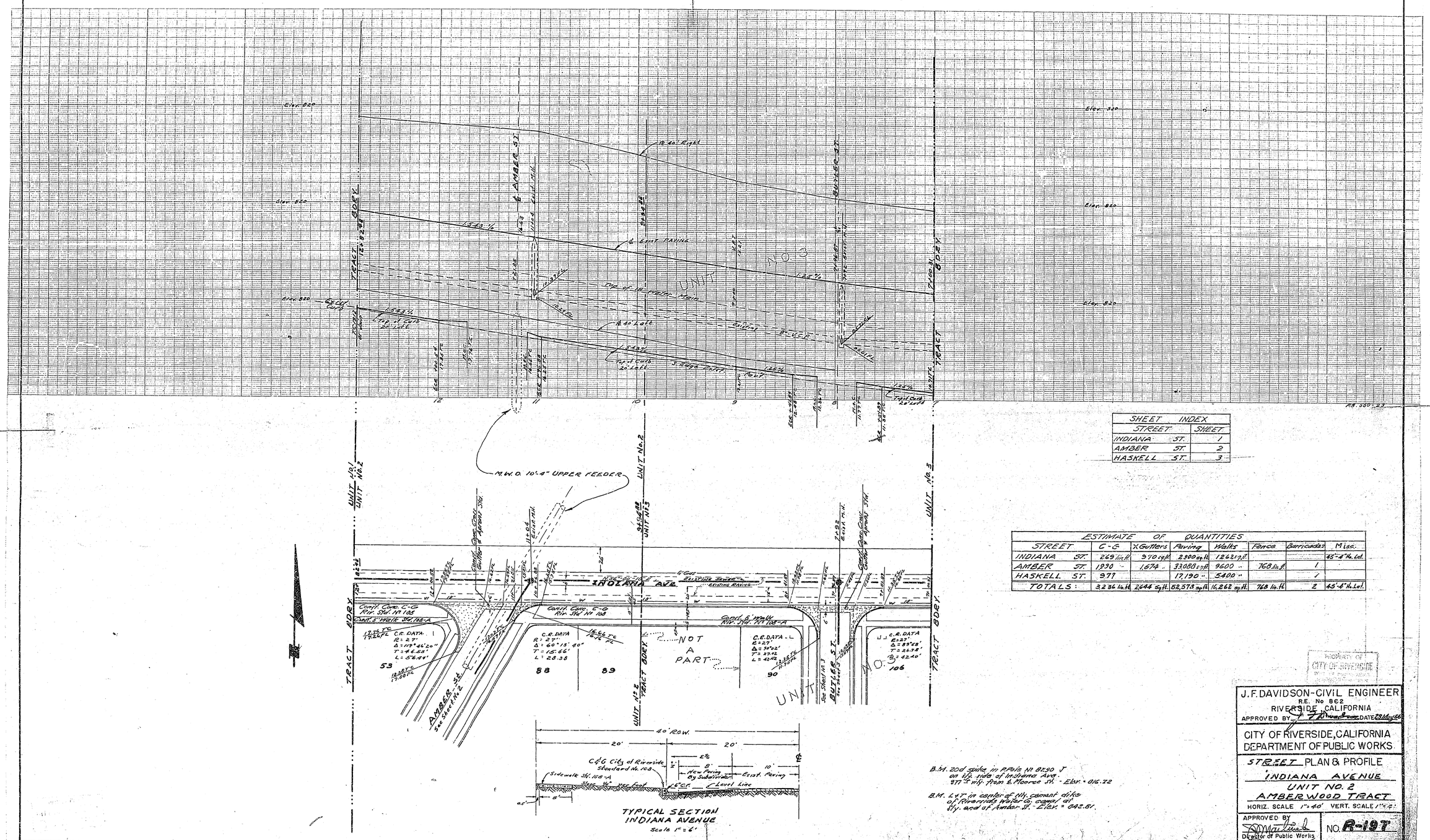

SHEET INDEX	
STREET	SHEET
INDIANA ST.	1
AMBER ST.	2
HASKELL ST.	3

ESTIMATE OF QUANTITIES							
STREET	C-G	X Gutters	Paving	Walks	Fence	Barricades	Misc.
INDIANA ST.	269 lin.ft.	970 sq.ft.	2,900 sq.ft.	1,262 sq.ft.			45'-4" No. Lot.
AMBER ST.	1,990 "	1,674 "	33,088 sq.ft.	9600 "	768 lin.ft.	1	
HASKELL ST.	977		17,190 "	5400 "		1	
TOTALS:	3,236 lin.ft.	2,644 sq.ft.	52,578 sq.ft.	16,262 sq.ft.	768 lin.ft.	2	45'-4" No. Lot.

B.M. 20d spike in P.Pole No. 82.90 J on sly. side of Indiana Ave. 377' ± wly. from ℄ Monroe St. - Elev. = 816.72

B.M. L&T in center of Nly. cement dike of Riverside Water Co. canal at sly. end of Amber St. - Elev. = 842.81.

J.F. DAVIDSON-CIVIL ENGINEER
R.E. No 862
RIVERSIDE, CALIFORNIA
APPROVED BY [signature] DATE 23 May 66

CITY OF RIVERSIDE, CALIFORNIA
DEPARTMENT OF PUBLIC WORKS

STREET PLAN & PROFILE
INDIANA AVENUE
UNIT NO. 2
AMBERWOOD TRACT
HORIZ. SCALE 1" = 40' VERT. SCALE 1" = 4'

APPROVED BY [signature]
Director of Public Works
DATE July 7, 1968

NO. R-197
SHEET 1 OF 3

210.4

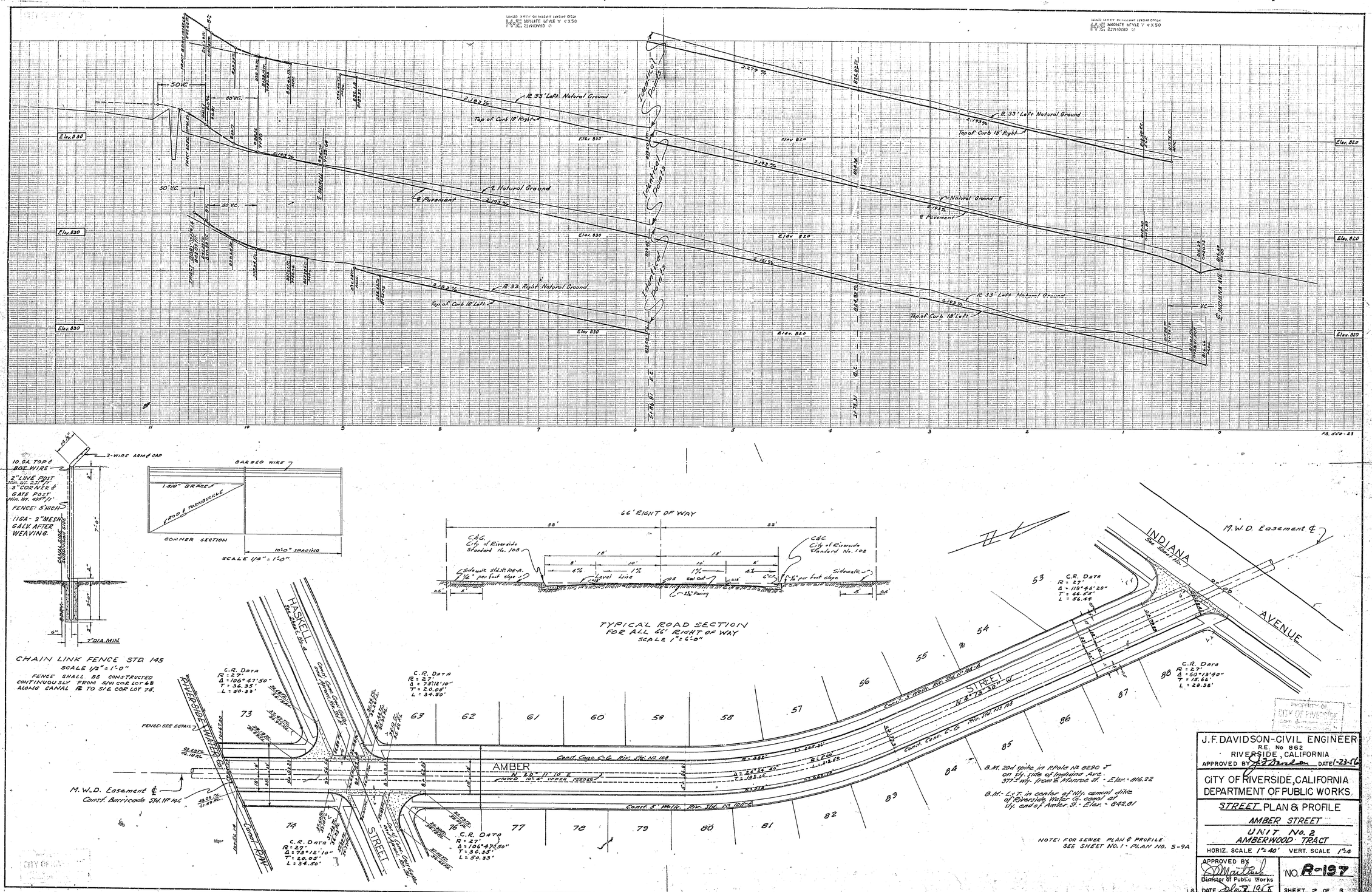
Elev. 830
Elev. 820
R. 33' Left Natural Ground
Top of Curb 18' Right
R. 33' Right Natural Ground
Top of Curb 18' Left
℄ Natural Ground
℄ Pavement
Natural Ground ℄
Identical Points
INDIANA AVE.
50' V.C.
TRACT BOUND. MONUMENTS
FIRE HYD.
E.C.
B.C.
FB. 540-23
AMBER
STREET
HASKELL
RIVERSIDE WATER CO.
M.W.D. Easement ℄
Const. Barricade Sta. No. 145
Const. Conc. C-G Riv. Std. No. 108
Const. S. Walk Riv. Std. No. 108-A
C.R. DATA
R = 27'
Δ = 106°47'50"
T = 36.35'
L = 50.33'
Δ = 73°12'10"
T = 20.05'
L = 34.50'
Δ = 119°46'20"
T = 44.25'
L = 56.44
Δ = 50°13'40"
T = 15.62'
L = 28.36'
B.M. 20d spike in R.Pole No. 8290 on sly. side of Indiana Ave. 377' wly. from Monroe St. - Elev. = 816.22
B.M.- L.T. in center of Nly. cement dike of Riverside Water Co. canal at sly. end of Amber St. - Elev. = 842.81
NOTE: FOR SEWER PLAN & PROFILE SEE SHEET NO. 1 - PLAN NO. S-9A
10 GA. TOP & BOT. WIRE
2" LINE POST
3" CORNER & GATE POST
FENCE: 5' HIGH
11GA - 2" MESH GALV. AFTER WEAVING.
3-WIRE ARM & CAP
BARBED WIRE
1 5/8" BRACE
ROD & TURNBUCLE
CORNER SECTION
SCALE 1/4" = 1'-0"
CHAIN LINK FENCE STD. 145
SCALE 1/2" = 1'-0"
FENCE SHALL BE CONSTRUCTED CONTINUOUSLY FROM S/W COR. LOT 68 ALONG CANAL ℄ TO ST. & COR. LOT 75.
66' RIGHT OF WAY
C&G. City of Riverside Standard No. 108
Level Line
Sidewalk
TYPICAL ROAD SECTION FOR ALL 66' RIGHT OF WAY
SCALE 1" = 6'-0"
J.F. DAVIDSON-CIVIL ENGINEER
R.E. No 862
RIVERSIDE, CALIFORNIA
APPROVED BY J.F. Davidson DATE 1-23-56
CITY OF RIVERSIDE, CALIFORNIA
DEPARTMENT OF PUBLIC WORKS
STREET PLAN & PROFILE
AMBER STREET
UNIT No. 2
AMBERWOOD TRACT
HORIZ. SCALE 1" = 40' VERT. SCALE 1" = 4
APPROVED BY
Director of Public Works
J.B. DATE July 7, 1958
NO. R-197
SHEET 2 OF 3
2104

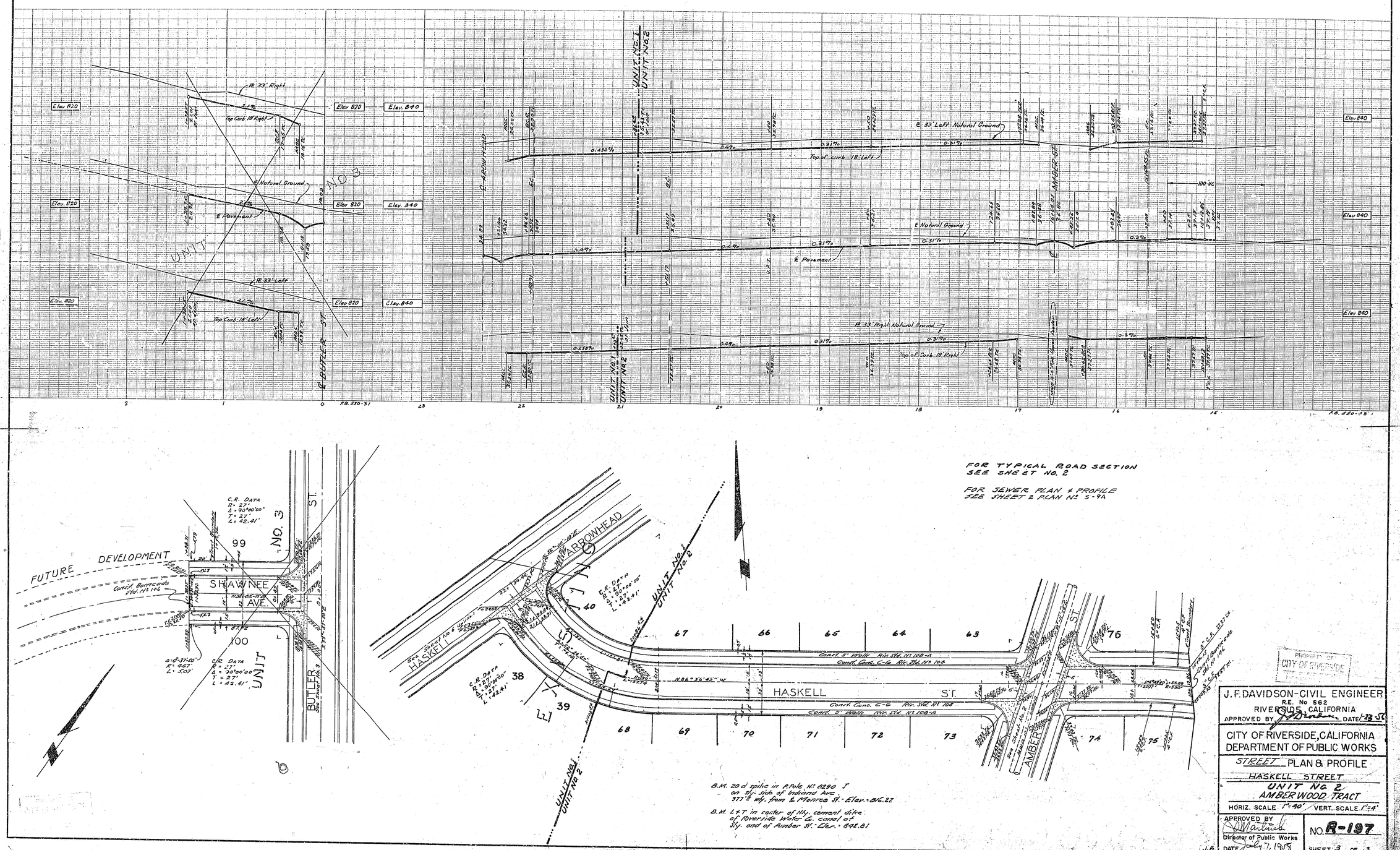
FOR TYPICAL ROAD SECTION
SEE SHEET NO. 2
FOR SEWER PLAN & PROFILE
SEE SHEET 2 PLAN No. 5-9A
FUTURE DEVELOPMENT
SHAWNEE AVE.
BUTLER ST.
ARROWHEAD
HASKELL ST.
AMBER ST.
UNIT No. 3
UNIT No. 2
UNIT No. 1
B.M. 20 d spike in P. Pole No. 8290 J on Sly. side of Indiana Ave. 377' ± Wly. from E. Monroe St. - Elev. = 846.22
B.M. L & T in center of Nly. cement dike of Riverside Water Co. canal at Sly. and of Amber St. - Elev. = 842.81
J. F. DAVIDSON - CIVIL ENGINEER
R.E. No 562
RIVERSIDE, CALIFORNIA
APPROVED BY
DATE
CITY OF RIVERSIDE, CALIFORNIA
DEPARTMENT OF PUBLIC WORKS
STREET PLAN & PROFILE
HASKELL STREET
UNIT No. 2
AMBERWOOD TRACT
HORIZ. SCALE 1" = 40'
VERT. SCALE 1" = 4'
APPROVED BY
Director of Public Works
DATE
NO. R-197
SHEET 3 OF 3
2104